Route Log and Progress Chart

DRAFT

Please Note: Errors and Omissions May Exist.
Contact the VTrans Mapping Section with questions or concerns.

DISTRICT	TOWN	ROUTE
9	BRIGHTON	VT-105

VTrans Working to Get You There — Vermont Agency of Transportation

VERMONT 105

Base Map

1 in = 0.9 miles

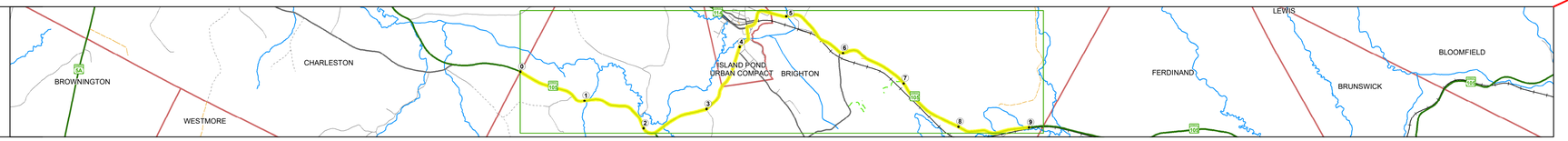

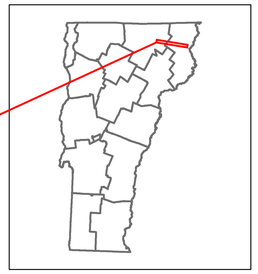

Stick Diagram

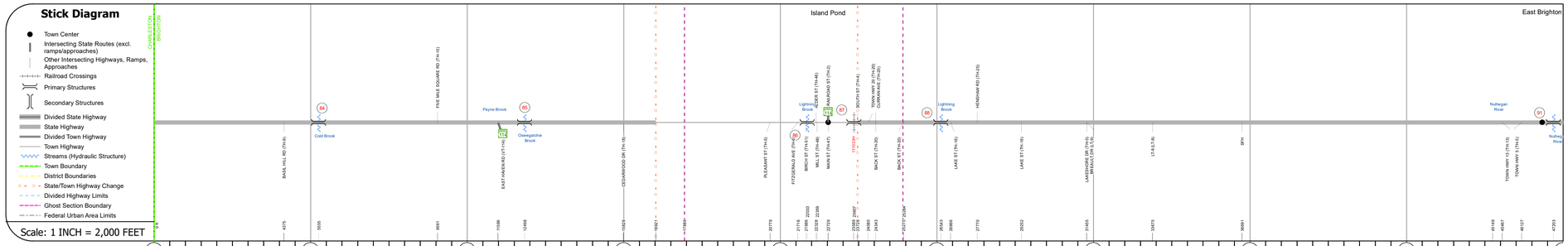

Road Widths

Curves



Grades

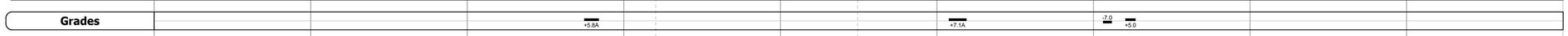

Guardrails

Rumblestrips

Historic Projects

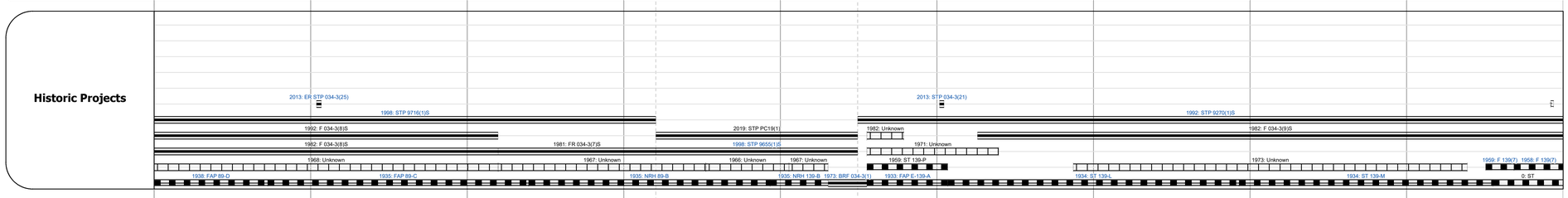

Maintenance Garage

District 9 - DMF Maintenance Brighton Garage

Speed Zone



Functional Class

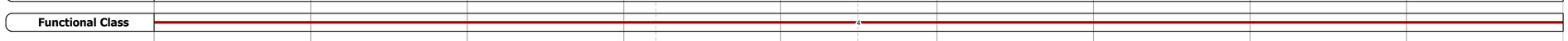

National Highway System

Limited Access Highway

Customer Service Level



Traffic Counters



AADT



Crash Locations



STRUCTURE DESCRIPTIONS

Bridge 84:
Tee Beam - 2013
Structure No. 200034008405042
Length: 73'
Height: 100.0'
Width: 31.0'
Weight Limit: 0
Facility Carried: VT 00105 ML
Structure Type: PRESTRESS NEXT BEAM
Features Intersected: COLD BROOK
Surface: Bituminous
Inspection Date: 7/2021
Maintenance/Ownership: State

Bridge 85:
Slab - 1920
Structure No. 300034008505041
Length: 14'
Width: 30.0'
Under Clearance: 5.0'
Weight Limit: 0
Facility Carried: VT105
Structure Type: CONCRETE SLAB
Features Intersected: BROOK
Surface: Bituminous
Inspection Date: 11/2022
Maintenance: State

Bridge 86:
Slab - 1980
Structure No. 300034008605041
Length: 22'
Width: 43.0'
Under Clearance: 6.0'
Weight Limit: 0
Facility Carried: VT105
Structure Type: CONCRETE SLAB
Features Intersected: CLYDE RIVER
Surface: Bituminous
Inspection Date: 11/2022
Maintenance: State

Bridge 87:
Frame - 1973
Structure No. 200034008705042
Length: 49'
Height: 100.0'
Width: 44.0'
Under Clearance: 22.0'
Weight Limit: 0
Facility Carried: VT 00105 ML
Structure Type: CONCRETE FRAME
Features Intersected: VT 105 OVER ST. L + A RR
Surface: Bituminous
Inspection Date: 7/2021
Maintenance/Ownership: Town

Bridge 88:
Culvert - 2012
Structure No. 300034008805041
Length: 16'
Under Clearance: 7.0'
Weight Limit: 0
Facility Carried: VT105
Structure Type: SEGMENTAL RC BOX
Features Intersected: BROOK
Inspection Date: 11/2022
Maintenance: State

Bridge 91:
Culvert - 2012
Structure No. 300034009105041
Length: 16'
Under Clearance: 7.0'
Weight Limit: 0
Facility Carried: VT105
Structure Type: SEGMENTAL RC BOX
Features Intersected: NULHEGAN RIVER
Inspection Date: 11/2022
Maintenance: State

Historic Projects

Unknown, Retreatment, Resurface, Bituminous Mix, Skinny Mix, Bituminous Seal, Bituminous Concrete, Bituminous Macadam, Cold Plane and Bituminous Concrete, Concrete, Gravel, Surface Treated Gravel, Plant Mix, Reclaimed Base and Bituminous Concrete

Indicated plans available - http://vtransmap01.act.state.vt.us/rp/dpr/Diwebstore/

Functional Class

1 - Interstate System; 2 - Other Freeways and Expressways; 3 - Principal Arterial; 4 - Minor Arterial; 5 - Major Collector; 6 - Minor Collector

Speed Zones

25, 30, 35, 40, 45, 50, 55, 60, 65

Curves

Left (degrees), Right

Grades

grade up (percent), grade down

Road Widths

(ft)

Traffic Counters

Continuous (CTC); Weigh-In-Motion (WIM); Short-Term, Scheduled; Short-Term, Unscheduled (counter ID)

AADT (AADT)

Crash Locations

Fatal; Injury; Property Damage Only; Unknown Crash Type

High Crash Locations (HCL's)

Sections (& Intersections)

HCL No.; 1 - 100 (1 - 10); 101 - 200 (11 - 20); 201 - 300 (21 - 30); 301 - 400 (31 - 40); 401 - 800 (41 - 113)

Mileage by Functional Class By Sheet

034-3	4 - Minor Arterial	9.000

Page Total Mileage: 9.000 mi

Mileage by Town By Sheet

BRIGHTON - V105-0504	9.0 of 9.191

Page Total Mileage: 9.0 mi

DISTRICT	TOWN	Date: 09/23/23	ROUTE
9	BRIGHTON	1 of 2 TWN mileage: 0.0 to 9.0	VT-105 ETE mileage: 72.54 to 81.54

For More Information Contact - Vermont Agency of Transportation, Policy, Planning and Intermodal Development Division - Mapping Section, 219 North Main Street, Barre, VT 05641 Telephone: 802-828-2600.