

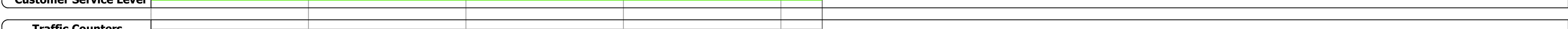




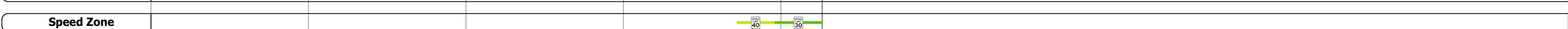

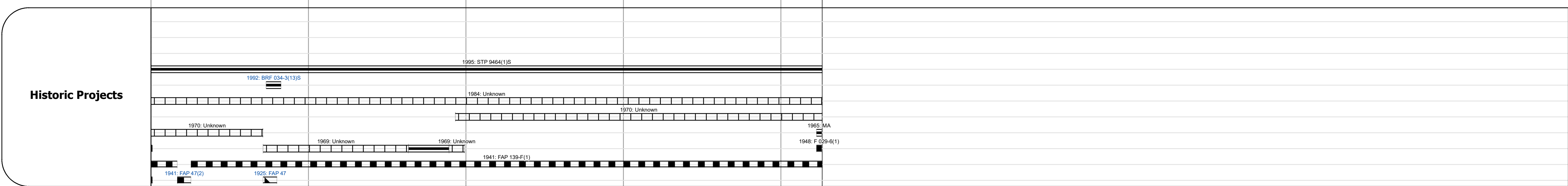
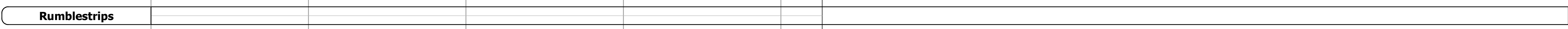
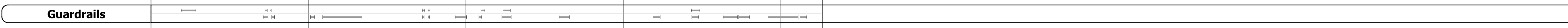

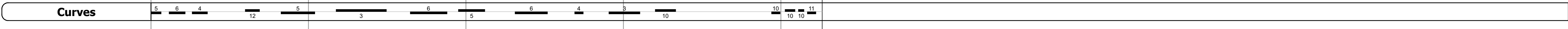
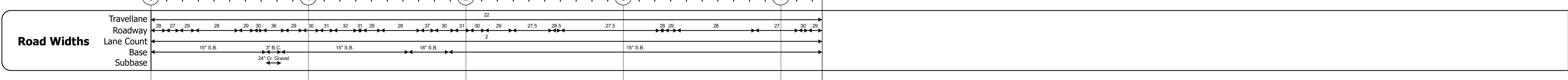
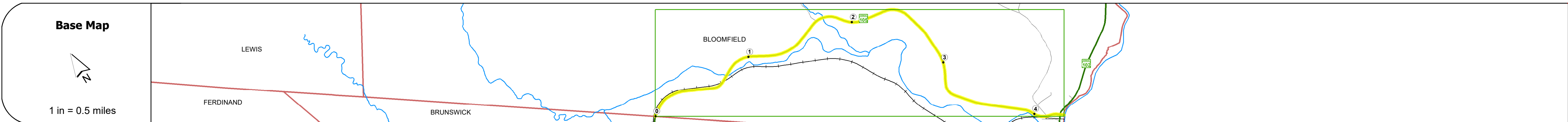
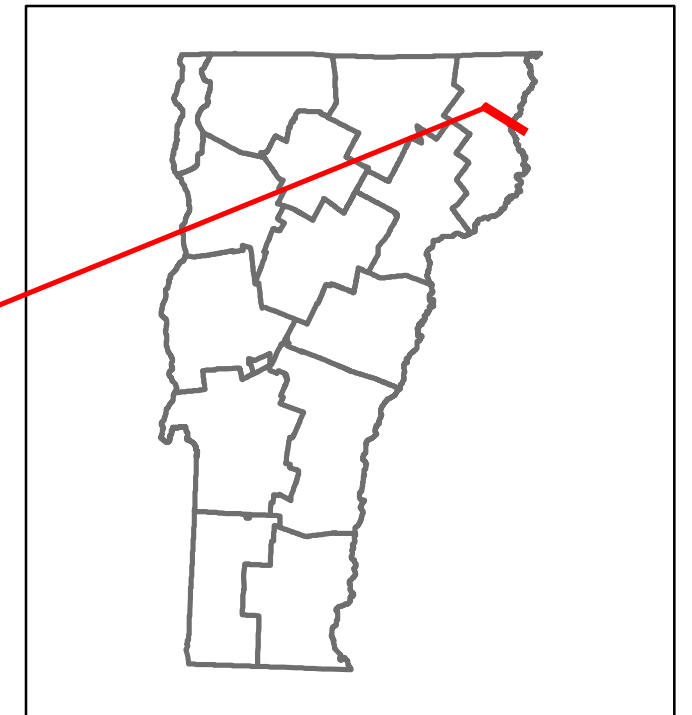


Route Log and Progress Chart

DRAFT

Please Note: Errors and Omissions May Exist.
Contact the VTrans Mapping Section with questions or concerns.

DISTRICT	TOWN	ROUTE
9	BLOOMFIELD	VT-105



Year	ADT
2022	1045
2021	1037
2020	915
2019	1080
2018	700

Year	Crash Locations
(Incomplete) 2023	None
2022	None
2021	None
2020	None
2019	None

STRUCTURE DESCRIPTIONS

Bridge 96:
Stringer/multi-beam or girder - 1992
Structure No. 200034009605032
Length: 74'
Height: 100.0'
Width: 39.0'
Weight Limit: 0
Facility Carried: VT 00105 ML
Structure Type: ROLLED BEAM
Features Intersected: NULHEGAN RIVER
Surface: Bituminous
Inspection Date: 7/2021
Maintenance/Ownership: State

Bridge 97:
Stringer/multi-beam or girder - 1969
Structure No. 200034009705032
Length: 84'
Height: 100.0'
Width: 40.0'
Weight Limit: 0
Facility Carried: VT 00105 ML
Structure Type: ROLLED BEAM
Features Intersected: EAST BR NULHEGAN RIVER
Surface: Bituminous
Inspection Date: 7/2021
Maintenance/Ownership: State

Bridge 1947:
Stringer/multi-beam or girder - 1947
Structure No. 200034B09805032
Length: 419'
Height: 100.0'
Width: 31.0'
Weight Limit: 0
Facility Carried: VT105, BRIDGE ST
Structure Type: Unknown
Features Intersected: CONNECTICUT RIVER
Surface: Bituminous
Inspection Date: 8/2022
Maintenance/Ownership: State

Historic Projects Unknown, Retreatment, Resurface, Bituminous Mix, Skiny Mix, Bituminous Seal Bituminous Concrete, Cold Plane and Bituminous Concrete, Concrete, Gravel, Surface Treated Gravel, Plant Mix, Reclaimed Base and Bituminous Concrete	Functional Class 1 - Interstate System, 2 - Other Freeways and Expressways, 3 - Principal Arterial, 4 - Minor Arterial, 5 - Major Collector, 6 - Minor Collector	Curves Left, Right, Grades (up/down), Road Widths (ft)	Traffic Counters Continuous (CTC), Weigh-In-Motion (WIM), Short-Term, Scheduled, Short-Term, Unscheduled	Crash Locations Fatal, Injury, Property Damage Only, Unknown Crash Type, High Crash Locations (HCL's)	Mileage by Functional Class By Sheet 034-3 4 - Minor Arterial 4.262 Page Total Mileage: 4.262 mi	Mileage by Town By Sheet BLOOMFIELD - v105-0503 4.262 of 4.262 Page Total Mileage: 4.262 mi	DISTRICT 9	TOWN BLOOMFIELD	Date: 09/23/23 1 of 1 TWN mileage: 0.0 to 4.262	ROUTE VT-105 ETE mileage: 88.742 to 93.004
---	--	--	--	---	--	---	----------------------	---------------------------	--	--

For More Information Contact - Vermont Agency of Transportation, Policy, Planning and Intermodal Development Division - Mapping Section, 219 North Main Street, Barre, VT 05641 Telephone: 802-828-2600.