


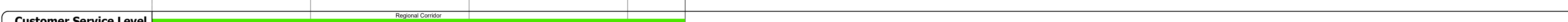











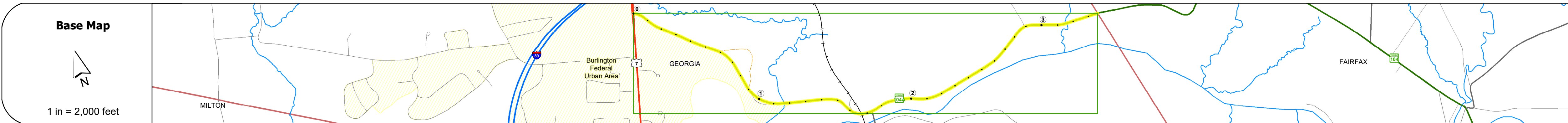
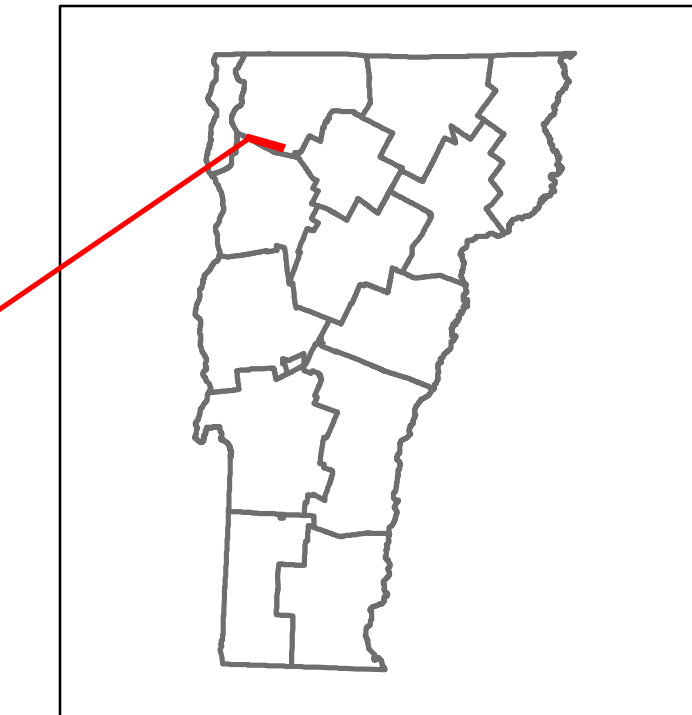


Route Log and Progress Chart


DRAFT

Please Note: Errors and Omissions May Exist.
Contact the VTrans Mapping Section with questions or concerns.

DISTRICT	TOWN	ROUTE
8	GEORGIA	VT-104A



Year	Left	Right
2022	3357	3357
2021	3331	3331
2020	2857	2840
2019	3471	3471
2018	3500	



STRUCTURE DESCRIPTIONS

Bridge 1:
Stringer/multi-beam or girder - 2020
Structure No. 200023000106082
Length: 94'
Height: 100.0'
Width: 28.0'
Weight Limit: 0
Facility Carried: VT 104A-ALT
Structure Type: GALV PLATE GIRDER
Features Intersected: ARROW HEAD LAKE
Inspection Date: 8/2021
Maintenance/Ownership: State

Bridge 2:
Stringer/multi-beam or girder - 1974
Structure No. 200023000206082
Length: 104'
Weight Limit: 0
Facility Carried: RAILROAD
Structure Type: WELDED TWO GIRDER
Features Intersected: NECR OVER VT 104A

Bridge 3:
Culvert - 1968
Structure No. 300023000306081
Length: 14'
Under Clearance: 9.0'
Weight Limit: 0
Facility Carried: VT 104A
Structure Type: CGMPPA
Features Intersected: BEAVER MEADOW BROOK
Inspection Date: 11/2022
Maintenance: State

Historic Projects Unknown, Retreatment, Resurface, Bituminous Mix, Skiny Mix, Bituminous Seal Bituminous Concrete, Surface Treated Gravel, Cold Plane and Bituminous Concrete, Reclaimed Base and Bituminous Concrete, Concrete, Gravel	Functional Class 1- Interstate System, 2- Other Freeways and Expressways, 3- Principal Arterial, 4- Minor Arterial, 5- Major Collector, 6- Minor Collector	Curves Left (degree), Right (degree) Grades (degrees) grade up, (degrees) grade down Road Widths (ft)	Traffic Counters Continuous (CTC), Weigh-In-Motion (WIM), Short-Term, Scheduled, Short-Term, Unscheduled (counter ID) Crash Locations Fatal, Injury, Property Damage Only, Unknown Crash Type High Crash Locations (HCL's) Sections (& Intersections) HCL No. 1-100 (1-10), 101-200 (11-20), 201-300 (21-30), 301-400 (31-40), 401-800 (41-113)	Mileage by Functional Class By Sheet 023 4 - minor Arterial 3.362 Page Total Mileage: 3.362 mi	Mileage by Town By Sheet GEORGIA - V104A0608 3.362 of 3.362 Page Total Mileage: 3.362 mi	DISTRICT 8	TOWN GEORGIA	Date: 09/23/23 1 of 1 TWN mileage: 0.0 to 3.362	ROUTE VT-104A ETE mileage: 0.0 to 3.362
--	--	---	--	--	--	----------------------	------------------------	--	---

For More Information Contact - Vermont Agency of Transportation, Policy, Planning and Intermodal Development Division - Mapping Section, 219 North Main Street, Barre, VT 05641 Telephone: 802-828-2600.