

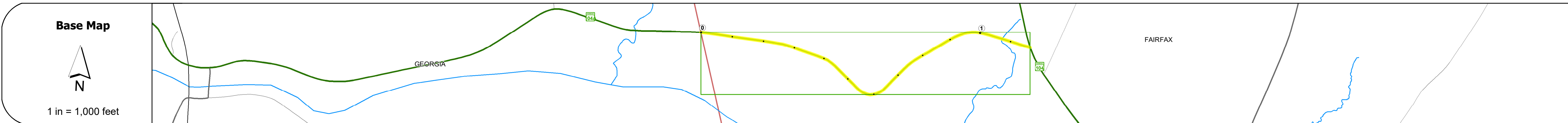
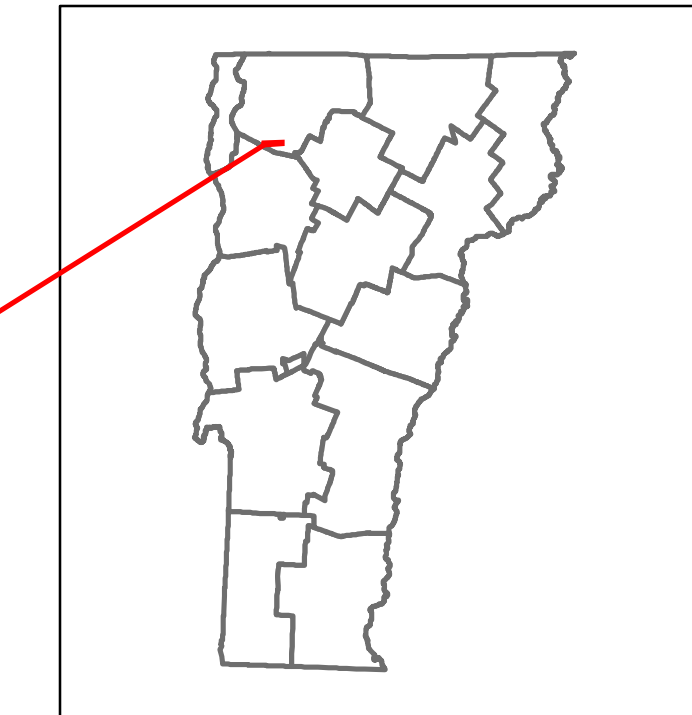


Route Log and Progress Chart

DRAFT








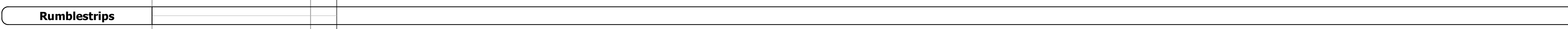




Please Note: Errors and Omissions May Exist.
Contact the VTrans Mapping Section with questions or concerns.

DISTRICT	TOWN	ROUTE
8	FAIRFAX	VT-104A




STRUCTURE DESCRIPTIONS

Bridge 4:
Culvert - 2012
Structure No. 300023000406041
Length: 7
Weight Limit: 0
Facility Carried: VT104A
Structure Type: SEGMENTAL RC BOX
Features Intersected: SWIFT BROOK
Inspection Date: 11/2022
Maintenance: State



Year	ADT
2022	3357
2021	3331
2020	2940
2019	3471
2018	3500



Historic Projects Unknown, Retreatment, Resurface, Bituminous Mix, Skiny Mix, Bituminous Seal, Concrete, Surface Treated Gravel, Plant Mix, Reclaimed Base and Bituminous Concrete	Functional Class 1 - Interstate System, 2 - Other Freeways and Expressways, 3 - Principal Arterial, 4 - Minor Arterial, 5 - Major Collector, 6 - Minor Collector	Curves Left (degrees), Right (degrees), Grades (percent) grade up, Grades (percent) grade down	Traffic Counters Continuous (CTC), Weigh-In-Motion (WIM), Short-Term, Scheduled, Short-Term, Unscheduled	Crash Locations Fatal, Injury, Property Damage Only, Unknown Crash Type, High Crash Locations (HCL's)	Mileage by Functional Class By Sheet 023 4 - Minor Arterial 1.165	Mileage by Town By Sheet FAIRFAX - V104A0604 1.165 of 1.165	DISTRICT 8	TOWN FAIRFAX	Date: 09/23/23	ROUTE VT-104A
					Page Total Mileage: 1.165 mi	Page Total Mileage: 1.165 mi	1 of 1 TWN mileage: 0.0 to 1.165	ETE mileage: 3.362 to 4.527		

For More Information Contact - Vermont Agency of Transportation, Policy, Planning and Intermodal Development Division - Mapping Section, 219 North Main Street, Barre, VT 05641 Telephone: 802-828-2600.