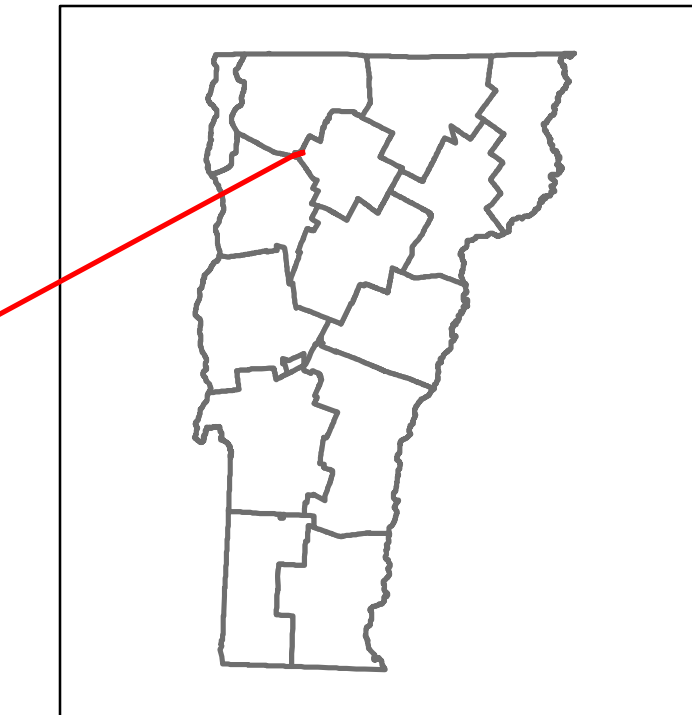
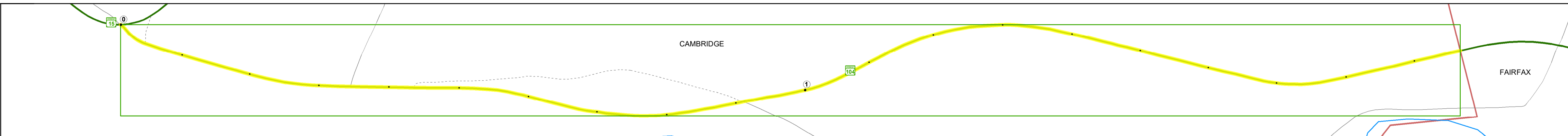


DISTRICT	TOWN	ROUTE
8	CAMBRIDGE	VT-104



Base Map



Stick Diagram

- Town Center
- Intersecting State Routes (excl. ramps/approaches)
- Other Intersecting Highways, Ramps, Approaches
- Railroad Crossings
- Primary Structures
- Secondary Structures
- Divided State Highway
- State Highway
- Divided Town Highway
- Town Highway
- Streams (Hydraulic Structure)
- Town Boundary
- District Boundaries
- State/Town Highway Change
- Divided Highway Limits
- Ghost Section Boundary
- Federal Urban Area Limits



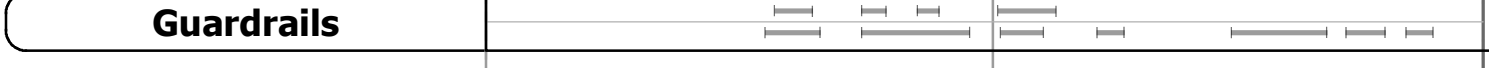

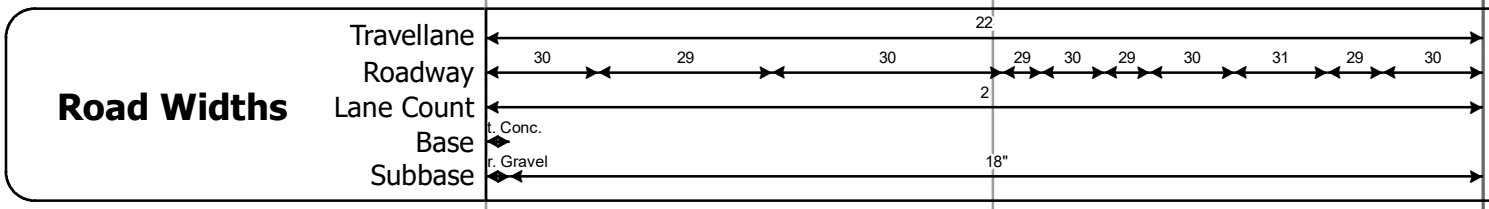
Scale: 1 INCH = 2,000 FEET



STRUCTURE DESCRIPTIONS

Bridge 2:
Culvert - 1956
Structure No. 300023000208021
Length: 6'
Under Clearance: 6.0'
Weight Limit: 0
Facility Carried: VT104
Structure Type: ACCGMPP
Features Intersected: DEFUNCT CATTLE PASS
Inspection Date: 11/2022
Maintenance: State

Bridge 2A:
Culvert - 1956
Structure No. 300023002A08021
Length: 6'
Under Clearance: 6.0'
Weight Limit: 0
Facility Carried: VT104
Structure Type: ACCGMPP
Features Intersected: CATTLE PASS
Inspection Date: 11/2022
Maintenance: State



Maintenance Garage District 8 - DMF Maintenance Cambridge Garage

Speed Zone

Functional Class 4

National Highway System

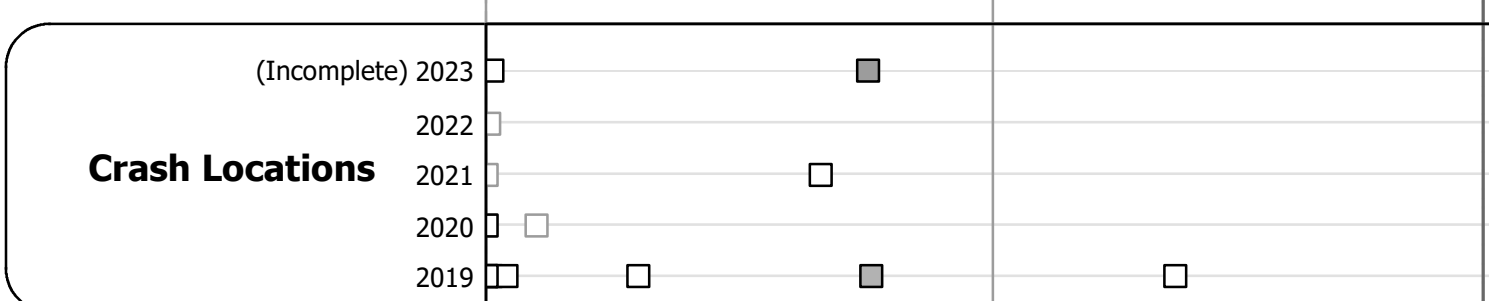
Limited Access Highway

Customer Service Level Regional Corridor

Traffic Counters

AADT

2022	4403
2021	4145
2020	3658
2019	4319
2018	4300



<p>Historic Projects</p> <ul style="list-style-type: none"> Unknown Retreatment Resurface Bituminous Mix Skinny Mix Bituminous Seal 	<p>Functional Class</p> <ul style="list-style-type: none"> 1 - Interstate System 2 - Other Freeways and Expressways 3 - Principal Arterial 4 - Minor Arterial 5 - Major Collector 6 - Minor Collector 	<p>Curves</p> <ul style="list-style-type: none"> Left Right 	<p>Grades</p> <ul style="list-style-type: none"> Left Right 	<p>Traffic Counters</p> <ul style="list-style-type: none"> Continuous (CTC) Weight-In-Motion (WIM) Short-Term, Scheduled Short-Term, Unscheduled 	<p>Crash Locations</p> <ul style="list-style-type: none"> Fatal Injury Property Damage Only Unknown Crash Type 	<p>High Crash Locations (HCL's)</p> <ul style="list-style-type: none"> Sections (& Intersections) 1 - 100 (1 - 10) 101 - 200 (11 - 20) 201 - 300 (21 - 30) 301 - 400 (31 - 40) 401 - 800 (41 - 113) 	<p>Mileage by Functional Class By Sheet</p> <p>023 4 - minor Arterial 1.967</p>	<p>Mileage by Town By Sheet</p> <p>CAMBRIDGE - V104-0802 1.967 of 1.967</p>	<p>DISTRICT</p> <p>8</p>	<p>TOWN</p> <p>CAMBRIDGE</p>	<p>Date: 09/23/23</p>	<p>ROUTE</p> <p>VT-104</p>
							<p>Page Total Mileage: 1.967 mi</p>		<p>Page Total Mileage: 1.967 mi</p>		<p>1 of 1</p> <p>TWN mileage: 0.0 to 1.967</p>	<p>ETE mileage: 0.0 to 1.967</p>