






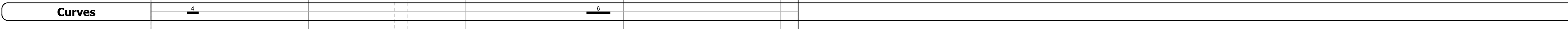
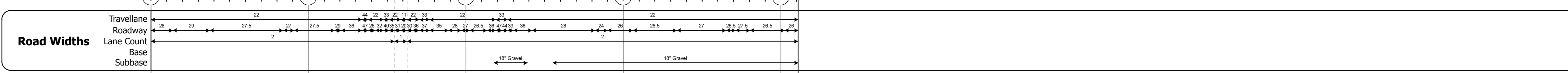
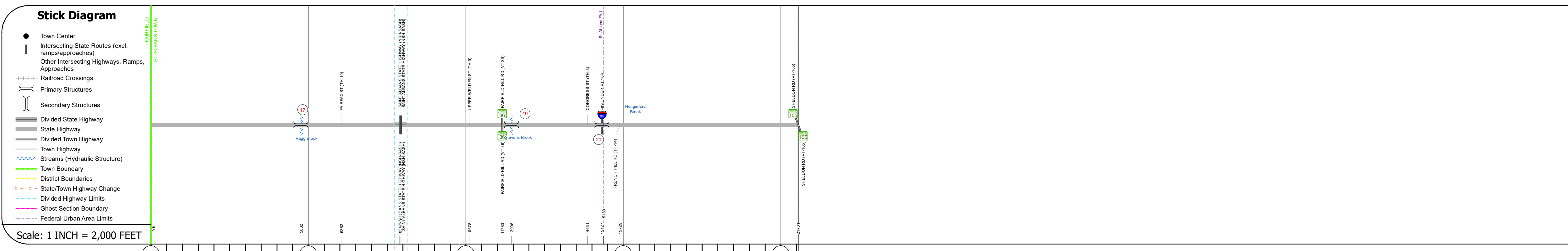
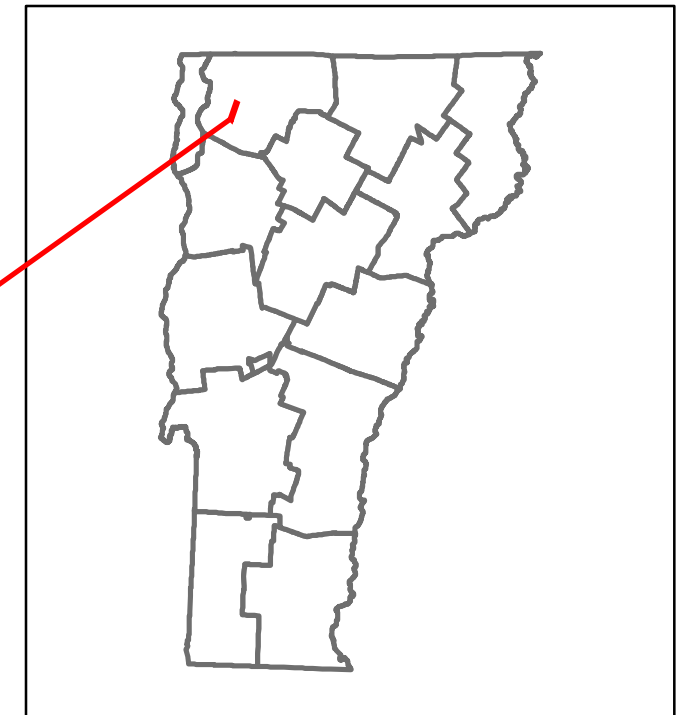


Route Log and Progress Chart

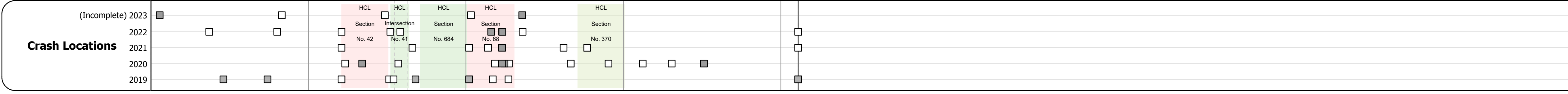
DRAFT

Please Note: Errors and Omissions May Exist.
Contact the VTrans Mapping Section with questions or concerns.

DISTRICT	TOWN	ROUTE
8	SAINT ALBANS TOWN	VT-104



Year	F107	3061330613860-N	F188	30613835-SI-N	F200	30613870-S
2022	4442	8053	10295	7435	6947	5935
2021	3903	7981	10203	7369	6135	5888
2020	3482	4307	9213	5889	5261	5415
2019	4231	5233	11194	7155	6393	6393
2018	4300		11300	7100		6400



STRUCTURE DESCRIPTIONS

Bridge 17:
Culvert - 1927
Structure No. 300279001706131
Length: 9'
Weight Limit: 0
Facility Carried: VT104
Structure Type: CONCRETE RIGID FRAME
Features Intersected: BROOK
Inspection Date: 10/2022
Maintenance: State

Bridge 19:
Culvert - 2017
Structure No. 300279001906131
Length: 10'
Under Clearance: 5.0'
Weight Limit: 0
Facility Carried: VT104
Structure Type: SEGMENTAL RC BOX
Features Intersected: STEVENS BROOK
Inspection Date: 10/2022
Maintenance: State

Bridge 20:
Stringer/multi-beam or girder - 1967
Structure No. 200279002006132
Length: 360'
Height: 100.0'
Width: 24.0'
Under Clearance: 17.0'
Weight Limit: 0
Facility Carried: VT 00104 ML
Structure Type: 5 SPAN ROLLED BEAM
Features Intersected: 1.89 UNDER VT 104
Surface: Bituminous
Inspection Date: 6/2022
Maintenance/Ownership: State

Historic Projects <ul style="list-style-type: none"> Unknown Retreatment Resurface Bituminous Mix Skinny Mix Bituminous Seal 	Functional Class <ul style="list-style-type: none"> 1 - Interstate System 2 - Other Freeways and Expressways 3 - Principal Arterial 4 - Minor Arterial 5 - Major Collector 6 - Minor Collector 	Curves <ul style="list-style-type: none"> Left Right 	Grades <ul style="list-style-type: none"> grade up grade down 	Traffic Counters <ul style="list-style-type: none"> Continuous (CTC) Weigh-In-Motion (WIM) Short-Term, Scheduled Short-Term, Unscheduled 	Crash Locations <ul style="list-style-type: none"> Fatal Injury Property Damage Only Unknown Crash Type 	Mileage by Functional Class By Sheet 0279 5 - Major Collector 4.110	Mileage by Town By Sheet SAINT ALBANS TOWN - V104-0613 4.11 of 4.11	DISTRICT 8	TOWN SAINT ALBANS TOWN	Date: 09/23/23	ROUTE VT-104 ETE mileage: 16.393 to 20.503
Speed Zones 25 30 35 40 45 50 55 60 65						Page Total Mileage: 4.110 mi		Page Total Mileage: 4.11 mi		1 of 1 TWN mileage: 0.0 to 4.11	

For More Information Contact - Vermont Agency of Transportation, Policy, Planning and Intermodal Development Division - Mapping Section, 219 North Main Street, Barre, VT 05641 Telephone: 802-828-2600.