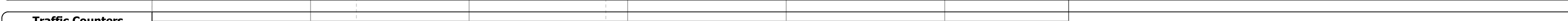





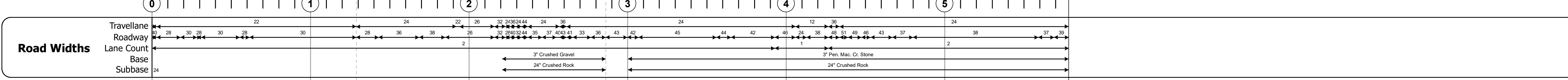
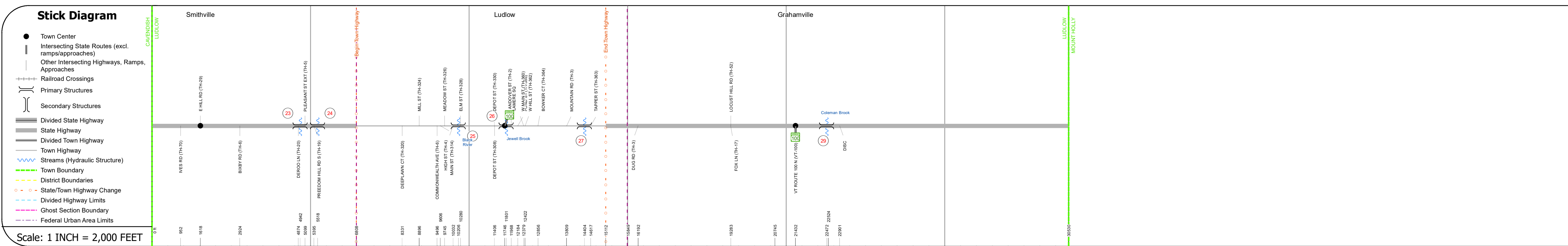
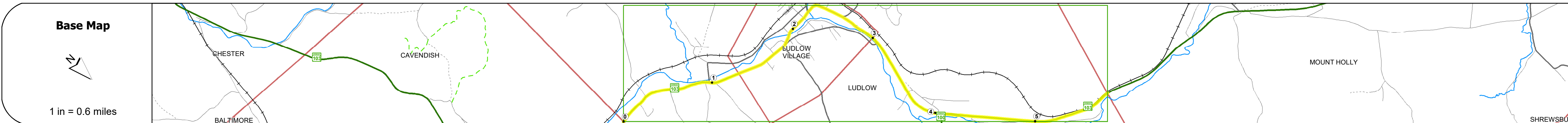
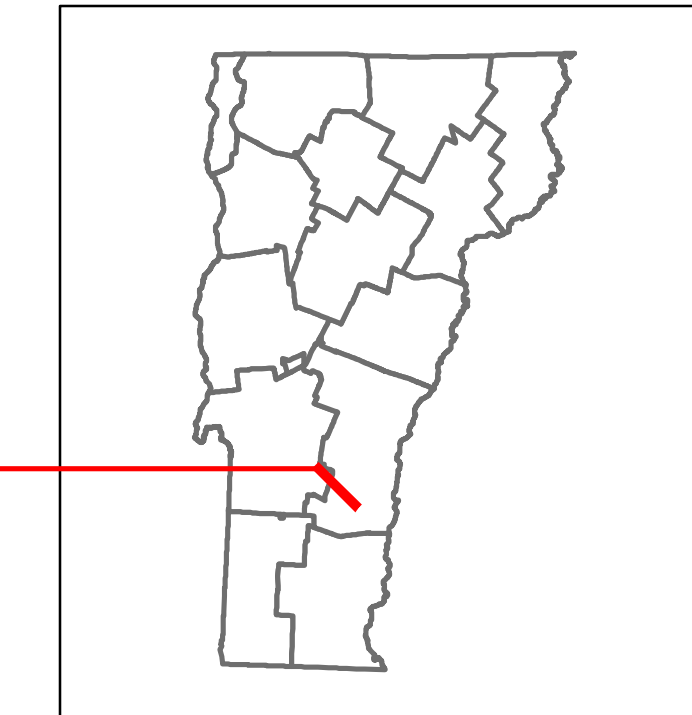
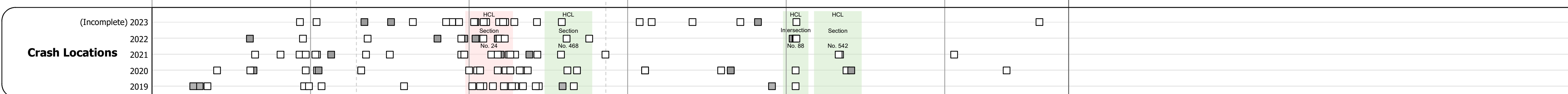


DISTRICT	TOWN	ROUTE
3	LUDLOW	VT-103



Year	8271	8438	8371	9327	9602	8279	6524
2022	8271	8438	8371	9327	9602	8279	6524
2021	8318	8371	9253	9526	8213	4603	
2020	7342	7388	6862	8408	7249	4206	
2019	8668	8723	8101	8414	8559	4920	
2018	8700	8700	10700	10000	9500	8400	8300



STRUCTURE DESCRIPTIONS

- Bridge 23:** Culvert - 1930, Structure No. 300025002314101, Length: 10', Under Clearance: 5.0', Weight Limit: 0, Facility Carried: VT103, Structure Type: STONE SLAB / CGMPA, Features Intersected: BROOK, Inspection Date: 11/2022, Maintenance: State
- Bridge 24:** Culvert - 1930, Structure No. 300025002414101, Length: 10', Under Clearance: 4.0', Weight Limit: 0, Facility Carried: VT103, Structure Type: RC BOX, Features Intersected: BROOK, Inspection Date: 11/2022, Maintenance: State
- Bridge 25:** Stringer/multi-beam or girder - 2017, Structure No. 200025002514102, Length: 109', Height: 100.0', Width: 42.0', Weight Limit: 0, Facility Carried: VT 00103 ML, Structure Type: WELDED PLATE GIRDER, Features Intersected: BLACK RIVER, Inspection Date: 6/2021, Maintenance/Ownership: Town
- Bridge 26:** Slab - 1931, Structure No. 200025002614102, Length: 47', Height: 100.0', Width: 55.0', Weight Limit: 0, Facility Carried: VT 00103 ML, Structure Type: PRESTRESS SLAB, Features Intersected: JEWELL BROOK, Surface: Bituminous, Inspection Date: 6/2023, Maintenance/Ownership: Town
- Bridge 27:** Culvert - 1965, Structure No. 300025002714101, Length: 14', Width: 50.0', Under Clearance: 4.0', Weight Limit: 0, Facility Carried: VT 103, Structure Type: RC BOX, Features Intersected: BRANCH BROOK, Inspection Date: 10/2022, Maintenance: State
- Bridge 28:** Culvert - 1966, Structure No. 300025002814101, Length: 11', Under Clearance: 7.0', Weight Limit: 0, Facility Carried: VT103, Structure Type: CGMPA, Features Intersected: COLEMAN BROOK, Inspection Date: 10/2022, Maintenance: State

Historic Projects Unknown, Retreatment, Resurface, Bituminous Mix, Skiny Mix, Bituminous Seal Bituminous Concrete, Cold Plane and Freeways and Expressways, Concrete, Surface Treated Gravel, Plant Mix, Reclaimed Base and Bituminous Concrete	Functional Class 1 - Interstate System, 2 - Other Freeways and Expressways, 3 - Principal Arterial, 4 - Minor Arterial, 5 - Major Collector, 6 - Minor Collector	Curves Left, Right, Grades (up/down)	Traffic Counters Continuous (CTC), Weigh-In-Motion (WIM), Short-Term, Scheduled, Short-Term, Unscheduled	Crash Locations Fatal, Injury, Property Damage Only, Unknown Crash Type, High Crash Locations (HCL's)	Mileage by Functional Class By Sheet 025 3 - Other Principal Arterial 5.782	Mileage by Town By Sheet LUDLOW - V103-1410 5.782 of 5.782	DISTRICT 3	TOWN LUDLOW	Date: 09/23/23	ROUTE VT-103 ETE mileage: 20.224 to 26.006
Speed Zones 25, 30, 35, 40, 45, 50, 55, 60, 65						Page Total Mileage: 5.782 mi		Page Total Mileage: 5.782 mi		1 of 1 TWN mileage: 0.0 to 5.782