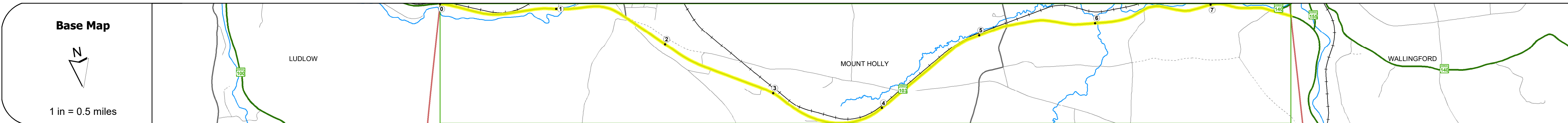
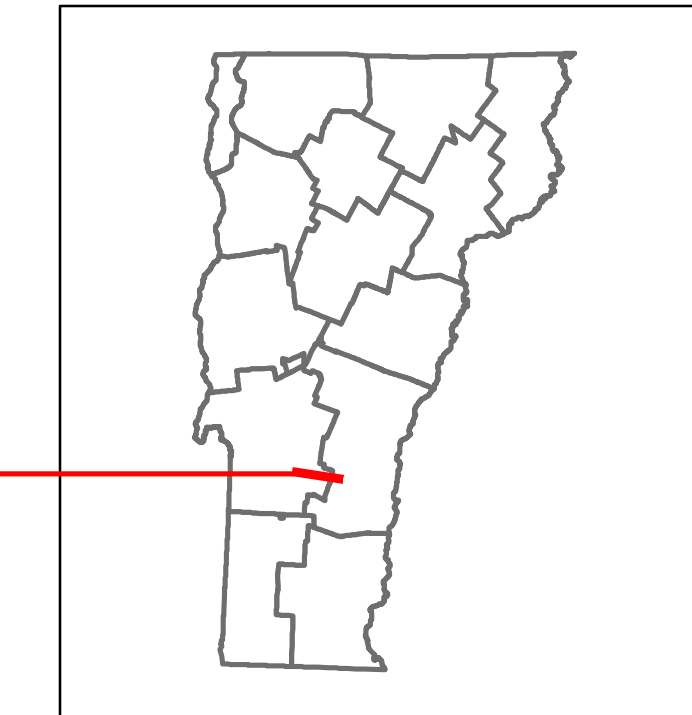


DISTRICT	TOWN	ROUTE
3	MOUNT HOLLY	VT-103



STRUCTURE DESCRIPTIONS

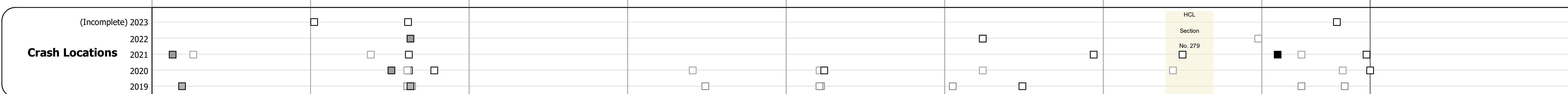
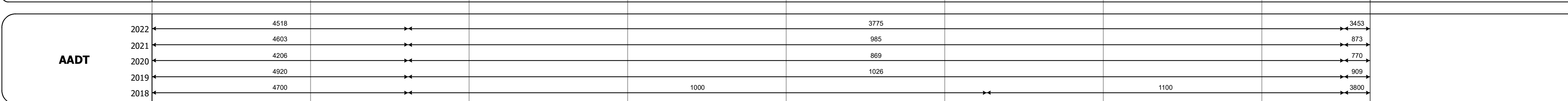
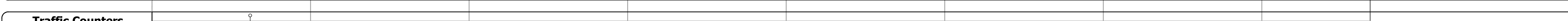






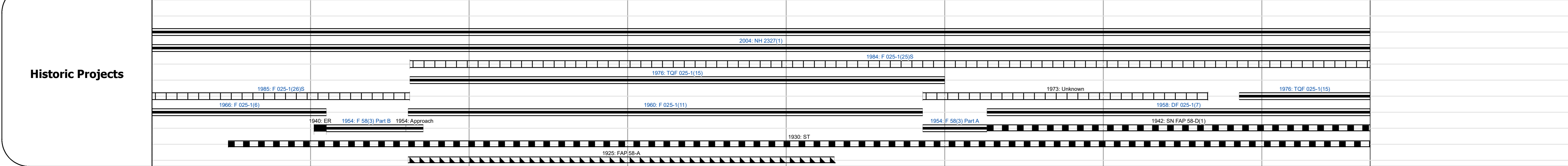

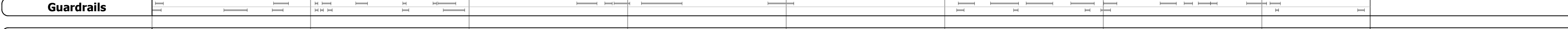
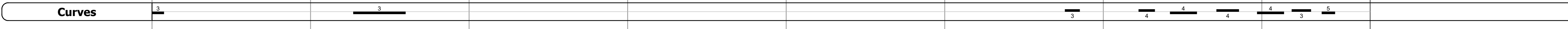
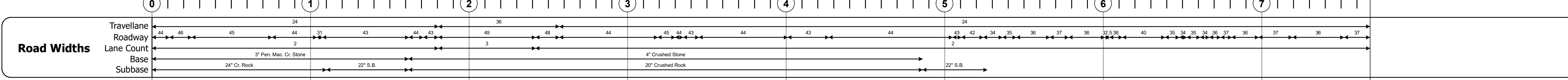
Bridge 31:
Culvert - 1966
Structure No. 30002500311121
Length: 6'
Under Clearance: 6.0'
Weight Limit: 0
Facility Carried: VT 103
Structure Type: ACGMPP
Features Intersected: BROOK
Inspection Date: 10/2022
Maintenance: State

Bridge 33:
Stringer/multi-beam or girder - 1966
Structure No. 20002500331122
Length: 85'
Height: 100.0'
Width: 30.0'
Weight Limit: 0
Facility Carried: VT 00103 ML
Structure Type: ROLLED BEAM
Features Intersected: PATCH BROOK
Surface: Bituminous
Inspection Date: 6/2021
Maintenance/Ownership: State

Bridge 34:
Culvert - 1954
Structure No. 30002500341121
Length: 13'
Under Clearance: 8.0'
Weight Limit: 0
Facility Carried: VT 103
Structure Type: RC BOX
Features Intersected: BROOK
Inspection Date: 10/2022
Maintenance: State

Bridge 38:
Culvert - 1954
Structure No. 30002500381121
Length: 7'
Under Clearance: 6.0'
Weight Limit: 0
Facility Carried: VT 103
Structure Type: SEG RC PIPE /ACCGMPP
Features Intersected: CATTLE PASS
Inspection Date: 10/2022
Maintenance: State

Bridge 42:
Stringer/multi-beam or girder - 1941
Structure No. 20002500421122
Length: 59'
Height: 100.0'
Width: 25.0'
Weight Limit: 0
Facility Carried: VT 00103 ML
Structure Type: ROLLED BEAM
Features Intersected: BROOK
Surface: Bituminous
Inspection Date: 6/2021
Maintenance/Ownership: State



Historic Projects Unknown, Retreatment, Resurface, Bituminous Mix, Skiny Mix, Bituminous Seal, Surface Treated Gravel, Plant Mix, Reclaimed Base and Bituminous Concrete, Concrete	Functional Class 1 - Interstate System, 2 - Other Freeways and Expressways, 3 - Principal Arterial, 4 - Minor Arterial, 5 - Major Collector, 6 - Minor Collector	Curves Left (degrees), Right (degrees)	Grades (percent) grade up, (percent) grade down	Traffic Counters Continuous (CTC), Weigh-In-Motion (WIM), Short-Term, Scheduled, Short-Term, Unscheduled	Crash Locations Fatal, Injury, Property Damage Only, Unknown Crash Type, High Crash Locations (HCL's)	Mileage by Functional Class By Sheet 025 3 - Other Principal Arterial 7.683	Mileage by Town By Sheet MOUNT HOLLY - V103-1112 7.683 of 7.683
--	--	--	---	--	---	---	---

DISTRICT	TOWN	Date: 09/23/23	ROUTE
3	MOUNT HOLLY	1 of 1 TWN mileage: 0.0 to 7.683	VT-103 ETE mileage: 26.006 to 33.689