# Route Log and Progress Chart

**DRAFT**

Please Note: Errors and Omissions May Exist.
Contact the VTrans Mapping Section with questions or concerns.

| DISTRICT | TOWN | ROUTE |
|---|---|---|
| 7 | GUILDHALL | VT-102 |

VERMONT 102

## Base Map

1 in = 0.9 miles

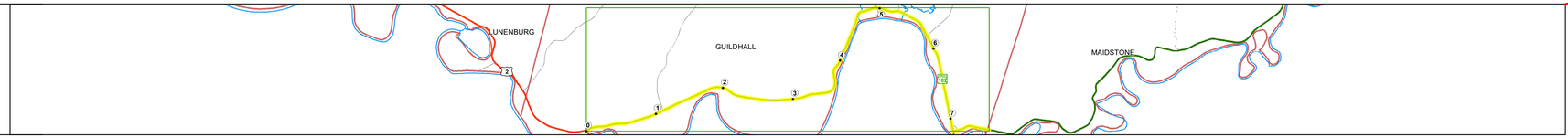


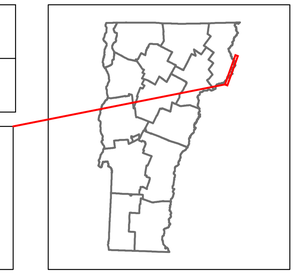

## Stick Diagram

Town Center
Intersecting State Routes (excl. ramps/approaches)
Other Intersecting Highways, Ramps, Approaches
Railroad Crossings
Primary Structures
Secondary Structures
Divided State Highway
State Highway
Divided Town Highway
Town Highway
Streams (Hydraulic Structure)
Town Boundary
District Boundaries
State/Town Highway Change
Divided Highway Limits
Ghost Section Boundary
Federal Urban Area Limits

Scale: 1 INCH = 2,000 FEET

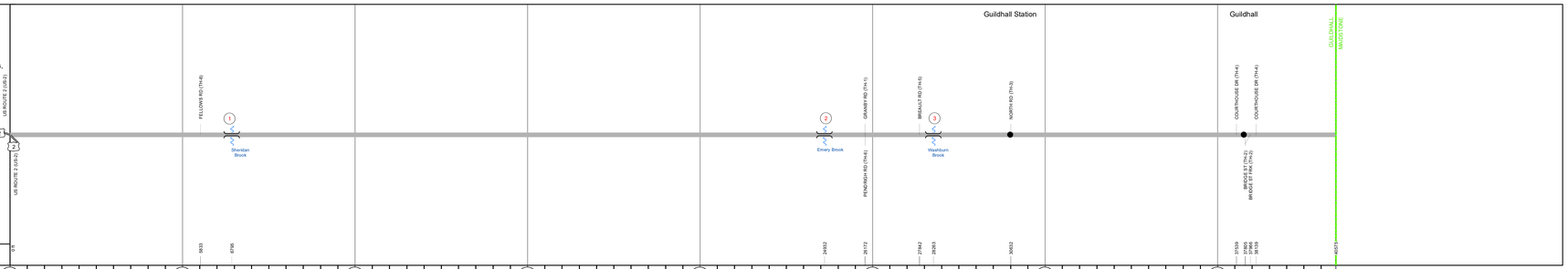


## Road Widths

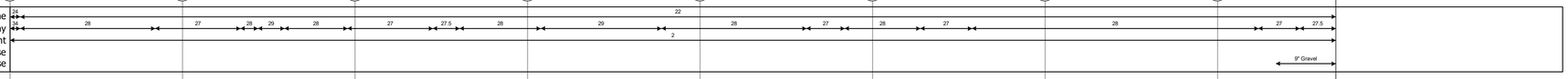


## Curves

## Grades

## Guardrails

## Rumblestrips

## Historic Projects

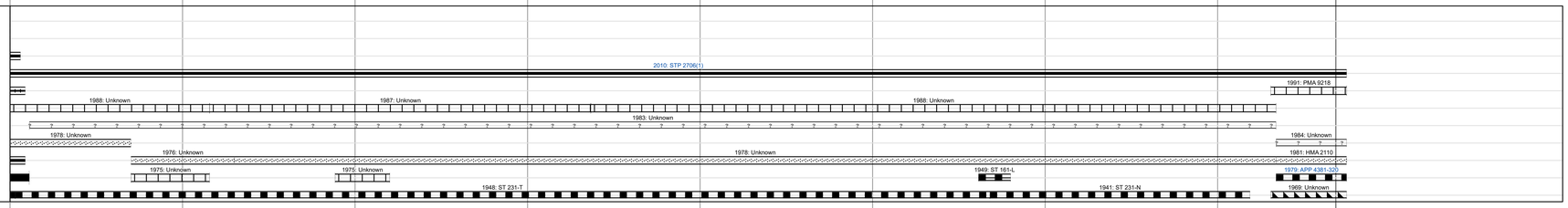


## Maintenance Garage

District 7 - DMF Maintenance Lunenburg Garage

## Speed Zone

## Functional Class

5

## National Highway System

## Limited Access Highway

## Customer Service Level

Local Connector

## Traffic Counters

E105

## AADT




## Crash Locations

## STRUCTURE DESCRIPTIONS

Bridge 1:
Culvert - 2003
Structure No. 300271000105111
Length: 8'
Under Clearance: 7.0'
Weight Limit: 0
Facility Carried: VT102
Structure Type: SEGMENTAL RC BOX
Features Intersected: SHERIDAN BROOK
Inspection Date: 11/2022
Maintenance: State

Bridge 2:
Culvert (Arch) - 1932
Structure No. 300271000205111
Length: 8'
Under Clearance: 7.0'
Weight Limit: 0
Facility Carried: VT102
Structure Type: RC ARCH
Features Intersected: JONES BROOK
Inspection Date: 11/2022
Maintenance: State

Bridge 3:
Culvert - 1932
Structure No. 300271000305111
Length: 10'
Width: 28.0'
Under Clearance: 15.0'
Weight Limit: 0
Facility Carried: VT102
Structure Type: RC BOX
Features Intersected: CUTLER MILL BROOK
Inspection Date: 11/2022
Maintenance: State

### Historic Projects

Unknown, Retreatment, Resurface, Bituminous Mix, Skinny Mix, Bituminous Seal, Bituminous Concrete, Bituminous Macadam, Cold Plane and Bituminous Concrete, Concrete, Gravel, Surface Treated Gravel, Plant Mix, Reclaimed Base and Bituminous Concrete

Indicated plans available - http://vtransmap01.aot.state.vt.us/rp/dpr/Diwebstore/

### Functional Class

1 - Interstate System
2 - Other Freeways and Expressways
3 - Principal Arterial
4 - Minor Arterial
5 - Major Collector
6 - Minor Collector

### Speed Zones

SPEED LIMIT 25, 30, 35, 40, 45, 50, 55, 60, 65

### Curves

(degree) Left, Right

### Grades

(percent) grade up, grade down

### Road Widths

(ft)

### Traffic Counters

Continuous (CTC)
Weigh-In-Motion (WIM)
Short-Term, Scheduled
Short-Term, Unscheduled
(counter ID)

### AADT

(AADT)

### Crash Locations

Fatal
Injury
Property Damage Only
Unknown Crash Type

### High Crash Locations (HCL's)

Sections (& Intersections)
HCL No.
1 - 100 (1 - 10)
101 - 200 (11 - 20)
201 - 300 (21 - 30)
301 - 400 (31 - 40)
401 - 800 (41 - 113)

### Mileage by Functional Class By Sheet

| | | |
|---|---|---|
| 0271 | 5 - Major Collector | 7.685 |

Page Total Mileage: 7.685 mi

### Mileage by Town By Sheet

| | |
|---|---|
| GUILDHALL - V102-0511 | 7.685 of 7.685 |

Page Total Mileage: 7.685 mi

| DISTRICT | TOWN | Date: 09/23/23 | ROUTE |
|---|---|---|---|
| 7 | GUILDHALL | 1 of 1<br>TWN mileage: 0.0 to 7.685 | VT-102<br>ETE mileage: 0.0 to 7.685 |

For More Information Contact - Vermont Agency of Transportation, Policy, Planning and Intermodal Development Division - Mapping Section, 219 North Main Street, Barre, VT 05641 Telephone: 802-828-2600.