

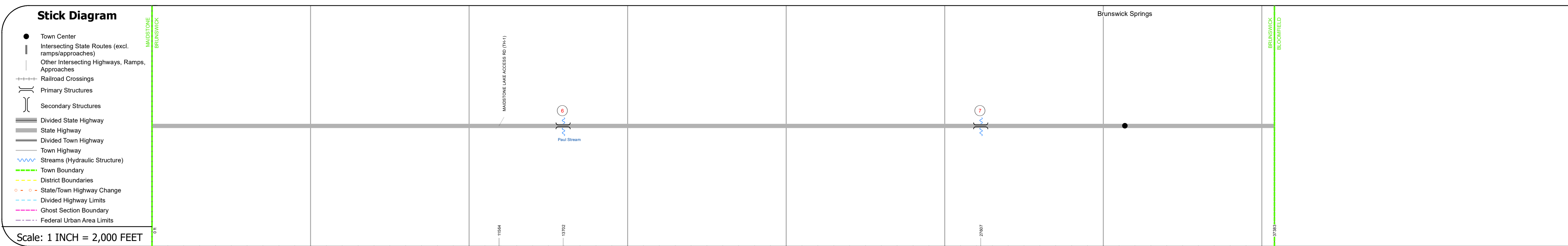
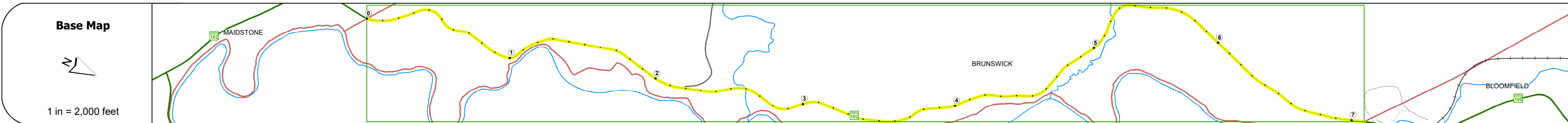
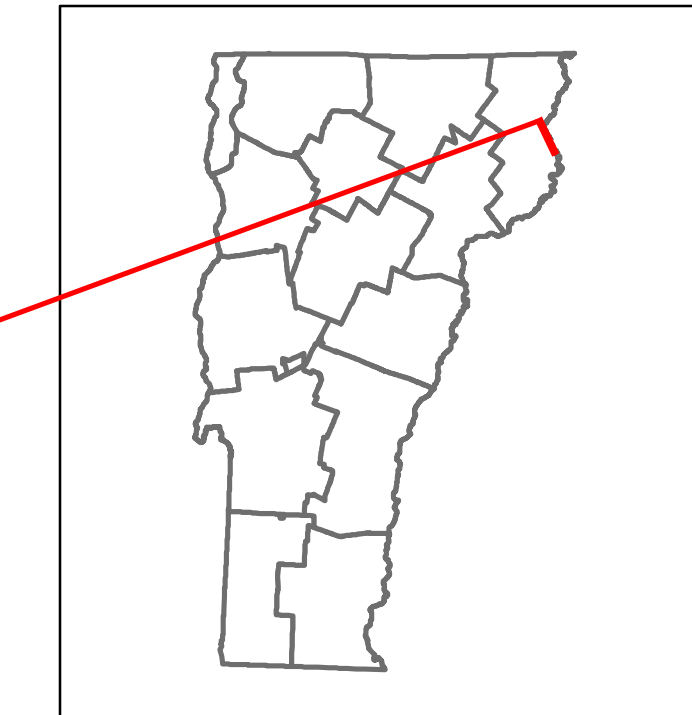


Route Log and Progress Chart

DRAFT

Please Note: Errors and Omissions May Exist.
Contact the VTrans Mapping Section with questions or concerns.

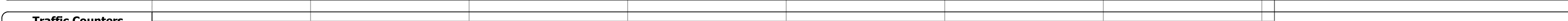




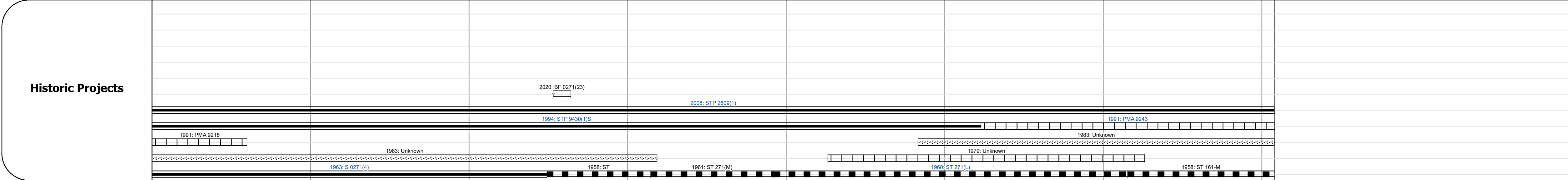

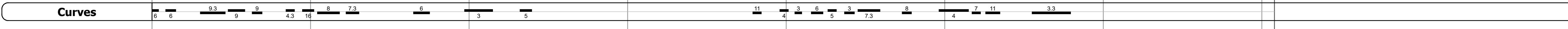
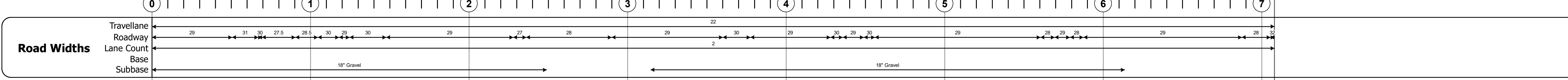
DISTRICT	TOWN	ROUTE
9	BRUNSWICK	VT-102



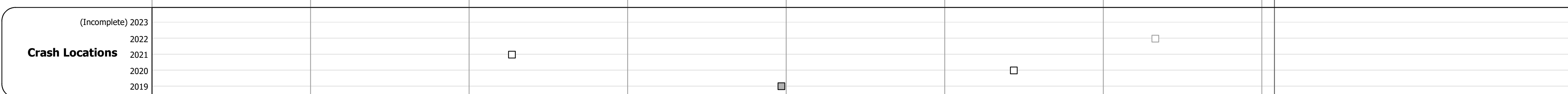
STRUCTURE DESCRIPTIONS

Bridge 6:
Stringer/multi-beam or girder - 2019
Structure No: 200271000605052
Length: 110'
Height: 100.0'
Width: 28.0'
Weight Limit: 0
Facility Carried: VT 00102 ML
Structure Type: CURVED WELDED GIRDER
Features Intersected: PAUL STREAM
Inspection Date: 7/2021
Maintenance/Ownership: State

Bridge 7:
Tee Beam - 1929
Structure No: 200271000705052
Length: 23'
Height: 100.0'
Width: 29.0'
Weight Limit: 0
Facility Carried: VT 00102 ML
Structure Type: BURIED TBM AND SLAB
Features Intersected: WHEELER STREAM
Inspection Date: 7/2021
Maintenance/Ownership: State



Year	2022	2021	2020	2019	2018
ADT	325	322	398	470	470



Historic Projects Unknown, Retreatment, Resurface, Bituminous Mix, Skiny Mix, Bituminous Seal Bituminous Concrete, Cold Plane and Bituminous Concrete, Concrete, Reclaimed Base and Bituminous Concrete, Surface Treated Gravel, Plant Mix, Reclaimed Base and Bituminous Concrete	Functional Class 1 - Interstate System, 2 - Other Freeways and Expressways, 3 - Principal Arterial, 4 - Minor Arterial, 5 - Major Collector, 6 - Minor Collector	Curves Left (degree), Right (degree) Grades (degrees) Left, (degrees) Right grade up, grade down	Traffic Counters Continuous (CTC), Weigh-In-Motion (WIM), Short-Term, Scheduled, Short-Term, Unscheduled (counter ID)	Crash Locations Fatal, Injury, Property Damage Only, Unknown Crash Type High Crash Locations (HCL's) Sections (& Intersections) HCL No. 1-100 (1-10), 101-200 (11-20), 201-300 (21-30), 301-400 (31-40), 401-800 (41-113)	Mileage by Functional Class By Sheet 0271 5 - Major Collector 7.080	Mileage by Town By Sheet BRUNSWICK - V102-0505 7.08 of 7.08	DISTRICT 9	TOWN BRUNSWICK	Date: 09/23/23	ROUTE VT-102 ETE mileage: 15.508 to 22.588
					Page Total Mileage: 7.080 mi		Page Total Mileage: 7.08 mi		1 of 1 TWN mileage: 0.0 to 7.08	ROUTE VT-102

For More Information Contact - Vermont Agency of Transportation, Policy, Planning and Intermodal Development Division - Mapping Section, 219 North Main Street, Barre, VT 05641 Telephone: 802-828-2600.