

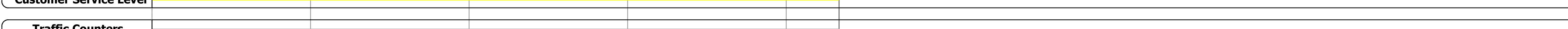







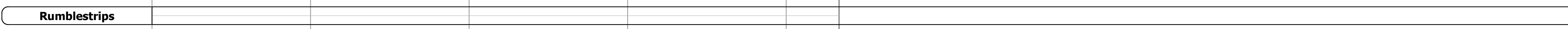

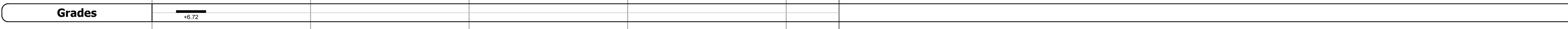

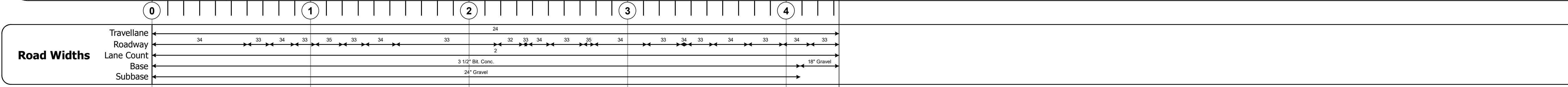
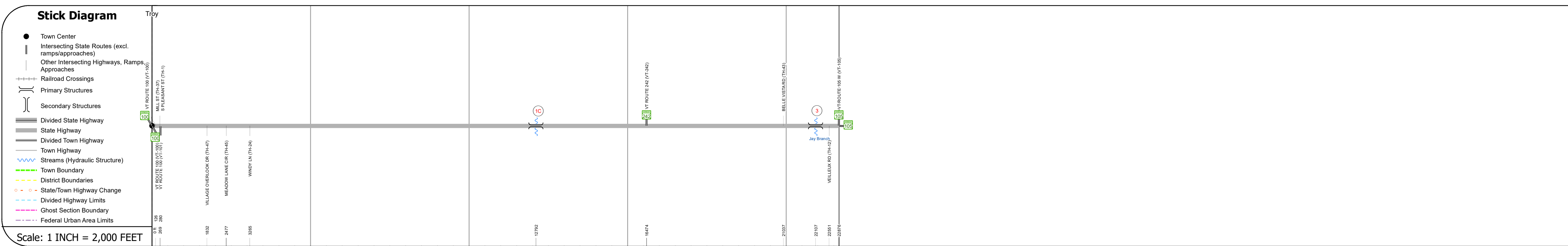
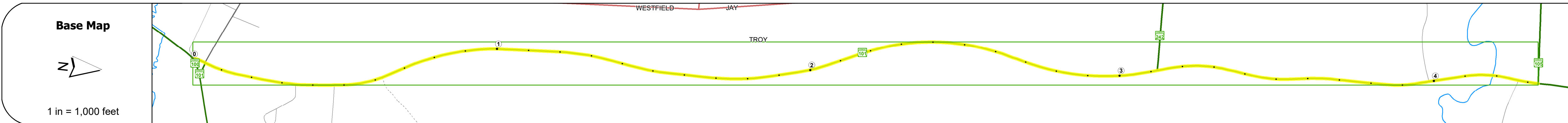
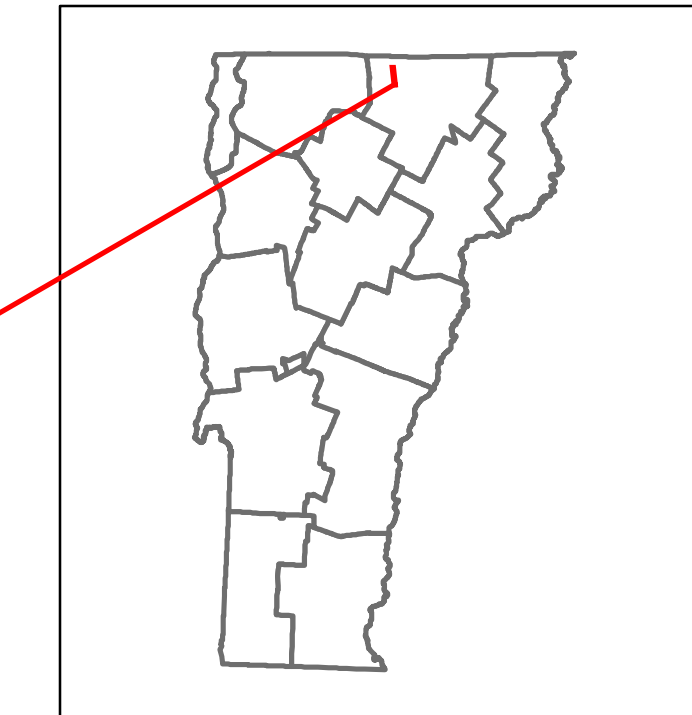


Route Log and Progress Chart

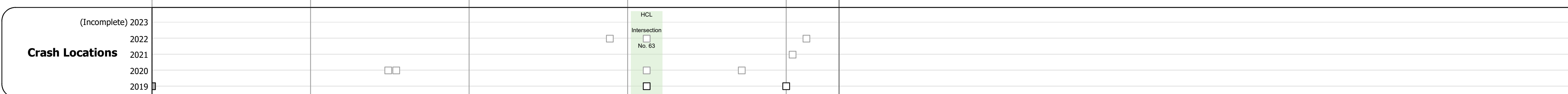
DRAFT

Please Note: Errors and Omissions May Exist.
Contact the VTrans Mapping Section with questions or concerns.

DISTRICT	TOWN	ROUTE
9	TROY	VT-101



Year	Section 1 (0.000 - 1.000)	Section 2 (1.000 - 2.000)	Section 3 (2.000 - 3.000)	Section 4 (3.000 - 4.333)
2022	1583			1217
2021	1656			1394
2020	1462			1230
2019	1726			1452
2018	1700			1200



STRUCTURE DESCRIPTIONS

Bridge 1C:
Culvert - 1991
Structure No. 300311001C10171
Length: 9'
Under Clearance: 6.0'
Weight Limit: 0
Facility Carried: VT 101
Structure Type: CGMPPA
Features Intersected: BUGBEE BROOK
Inspection Date: 9/2022
Maintenance: State

Bridge 3:
Culvert - 1974
Structure No. 200311000310172
Length: 25'
Height: 100.0'
Weight Limit: 0
Facility Carried: VT 00101 ML
Structure Type: TWIN CELL RC BOX
Features Intersected: JAY BRANCH
Inspection Date: 7/2021
Maintenance/Ownership: State

Historic Projects Unknown, Bituminous Concrete, Retreatment, Resurface, Bituminous Mix, Skiny Mix, Bituminous Seal Surface Treated Gravel, Plant Mix, Reclaimed Base and Bituminous Concrete, Concrete, Gravel	Functional Class 1 - Interstate System, 2 - Other, 3 - Principal Arterial, 4 - Minor Arterial, 5 - Major Collector, 6 - Minor Collector	Curves Left, Right, Grades (up/down)	Traffic Counters Continuous (CTC), Weigh-In-Motion (WIM), Short-Term, Scheduled, Short-Term, Unscheduled	Crash Locations Fatal, Injury, Property Damage Only, Unknown Crash Type High Crash Locations (HCL's) Sections (& Intersections) 1-100 (1-10), 101-200 (11-20), 201-300 (21-30), 301-400 (31-40), 401-800 (41-113)	Mileage by Functional Class By Sheet 0311 5 - Major Collector 4.333		Mileage by Town By Sheet TROY - V101-1017 4.333 of 4.333		DISTRICT 9	TOWN TROY	Date: 09/23/23	ROUTE VT-101 ETE mileage: 0.0 to 4.333
					Page Total Mileage: 4.333 mi		Page Total Mileage: 4.333 mi					

For More Information Contact - Vermont Agency of Transportation, Policy, Planning and Intermodal Development Division - Mapping Section, 219 North Main Street, Barre, VT 05641 Telephone: 802-828-2600.