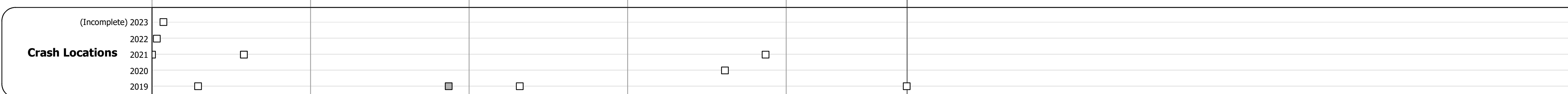
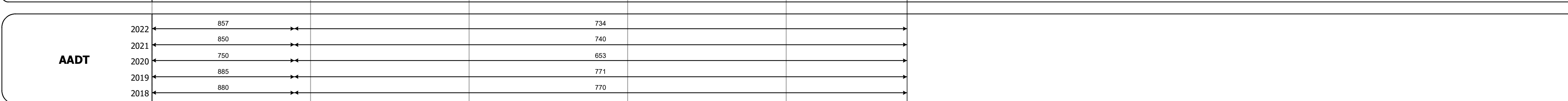
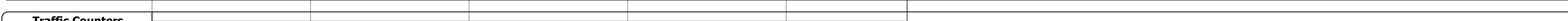




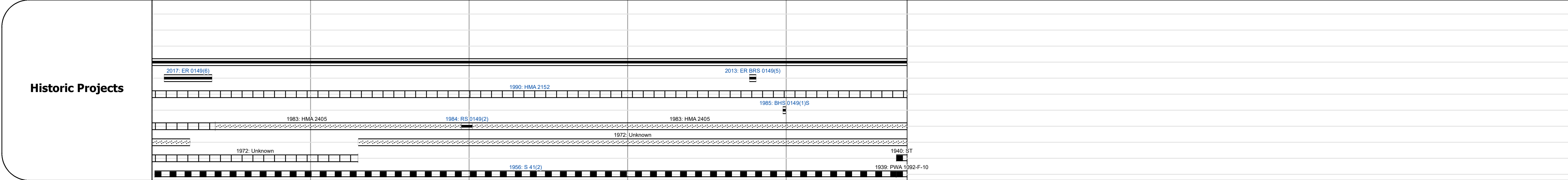

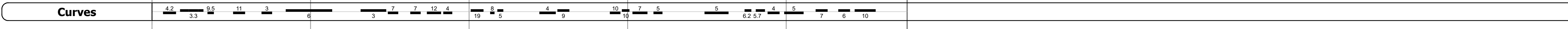
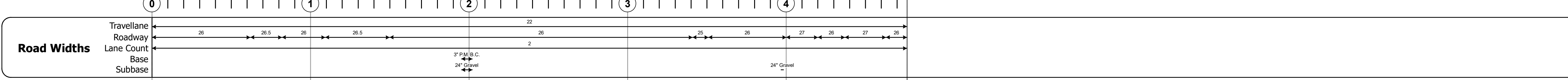
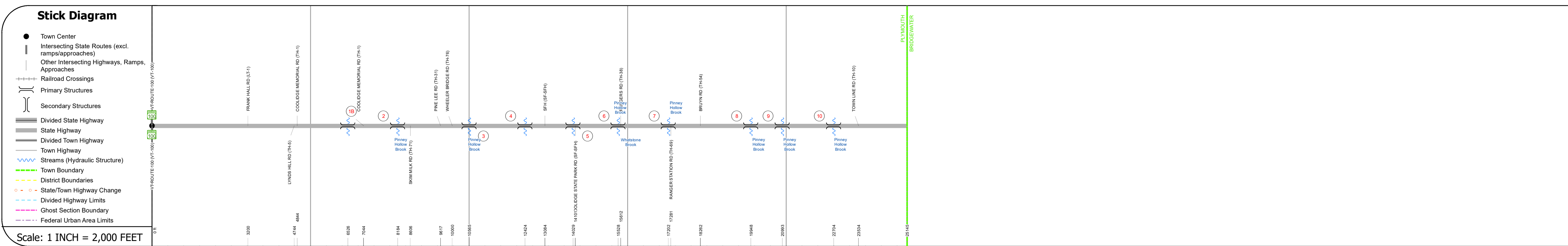
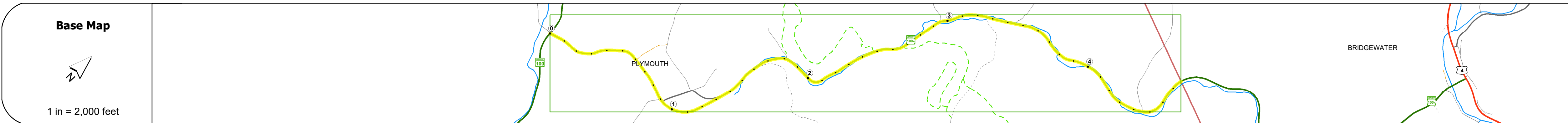
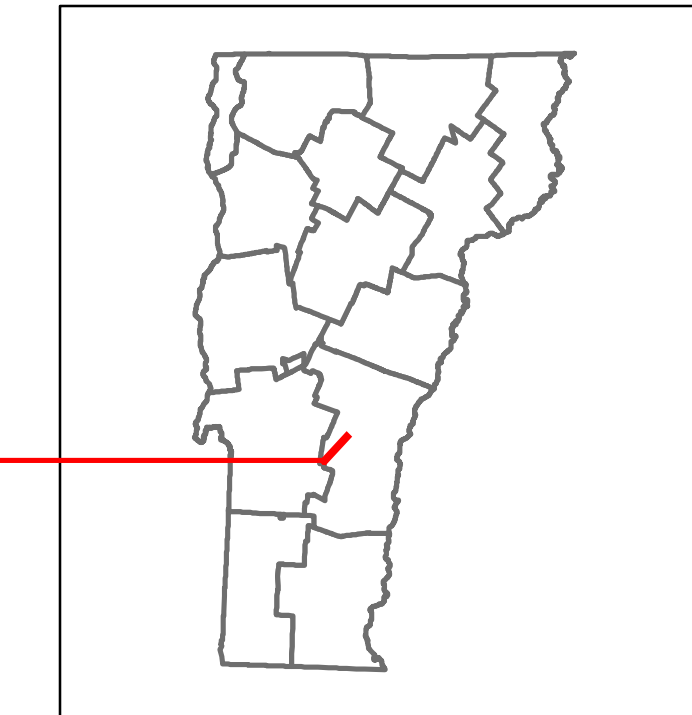


DISTRICT	TOWN	ROUTE
3	PLYMOUTH	VT-100A



## STRUCTURE DESCRIPTIONS

<p><b>Bridge 1B:</b> Culvert - 1956 Structure No. 300149001B14121 Length: 7' Under Clearance: 6.0' Weight Limit: 0 Facility Carried: VT100A Structure Type: SEGMENTAL RC PIPE Features Intersected: CATTLE PASS Inspection Date: 11/2022 Maintenance: State</p>	<p><b>Bridge 9:</b> Slab - 1984 Structure No. 200149000914122 Length: 31' Height: 100.0' Width: 34.0' Weight Limit: 0 Facility Carried: VT 0100A ALT Structure Type: CONCRETE SLAB Features Intersected: PINNEY HOLLOW BROOK Surface: Bituminous Inspection Date: 6/2021 Maintenance/Ownership: State</p>
<p><b>Bridge 2:</b> Culvert - 1947 Structure No. 300149000214121 Length: 9' Under Clearance: 6.0' Weight Limit: 0 Facility Carried: VT100A Structure Type: FRAME / RC BOX Features Intersected: CATTLE PASS Inspection Date: 11/2022 Maintenance: State</p>	<p><b>Bridge 10:</b> Stringer/multi-beam or girder - 1939 Structure No. 200149001014122 Length: 74' Height: 100.0' Width: 24.0' Weight Limit: 0 Facility Carried: VT 0100A ALT Structure Type: ROLLED BEAM Features Intersected: PINNEY HOLLOW BROOK Surface: Bituminous Inspection Date: 6/2021 Maintenance/Ownership: State</p>
<p><b>Bridge 3:</b> Culvert - 1983 Structure No. 200149000314122 Length: 31' Height: 100.0' Weight Limit: 0 Facility Carried: VT 0100A ALT Structure Type: RC BOX Features Intersected: PINNEY HOLLOW BROOK Inspection Date: 6/2021 Maintenance/Ownership: State</p>	
<p><b>Bridge 4:</b> Slab - 1947 Structure No. 300149000414121 Length: 22' Width: 25.0' Under Clearance: 8.0' Weight Limit: 0 Facility Carried: VT100A Structure Type: CONCRETE SLAB Features Intersected: PINNEY HOLLOW BROOK Surface: Bituminous Inspection Date: 11/2022 Maintenance: State</p>	
<p><b>Bridge 5:</b> Culvert - 1947 Structure No. 300149000514121 Length: 10' Under Clearance: 5.0' Weight Limit: 0 Facility Carried: VT100A Structure Type: RC BOX Features Intersected: BROOK Inspection Date: 11/2022 Maintenance: State</p>	
<p><b>Bridge 6:</b> Stringer/multi-beam or girder - 1939 Structure No. 200149000614122 Length: 69' Height: 100.0' Width: 25.0' Weight Limit: 0 Facility Carried: VT 0100A ALT Structure Type: ROLLED BEAM Features Intersected: PINNEY HOLLOW BROOK Surface: Bituminous Inspection Date: 6/2021 Maintenance/Ownership: State</p>	
<p><b>Bridge 7:</b> Tee Beam - 1947 Structure No. 200149000714122 Length: 32' Height: 100.0' Width: 29.0' Weight Limit: 0 Facility Carried: VT 0100A ALT Structure Type: T-BEAM WIDE W SLAB Features Intersected: PINNEY HOLLOW BROOK Surface: Bituminous Inspection Date: 6/2021 Maintenance/Ownership: State</p>	
<p><b>Bridge 8:</b> Tee Beam - 2013 Structure No. 200149000814122 Length: 63' Height: 100.0' Width: 26.0' Weight Limit: 0 Facility Carried: VT 0100A ALT Structure Type: PRESTRESS NEXT BEAM Features Intersected: PINNEY HOLLOW BROOK Surface: Bituminous Inspection Date: 6/2021 Maintenance/Ownership: State</p>	

<p><b>Historic Projects</b></p> <ul style="list-style-type: none"> <li>Unknown</li> <li>Retreatment</li> <li>Resurface</li> <li>Bituminous Mix</li> <li>Skippy Mix</li> <li>Bituminous Seal</li> </ul>	<p><b>Functional Class</b></p> <ul style="list-style-type: none"> <li>1 - Interstate System</li> <li>2 - Other Freeways and Expressways</li> <li>3 - Principal Arterial</li> <li>4 - Minor Arterial</li> <li>5 - Major Collector</li> <li>6 - Minor Collector</li> </ul>	<p><b>Curves</b></p> <ul style="list-style-type: none"> <li>Left</li> <li>Right</li> </ul>	<p><b>Grades</b></p> <ul style="list-style-type: none"> <li>Special grade up</li> <li>Special grade down</li> </ul>	<p><b>Traffic Counters</b></p> <ul style="list-style-type: none"> <li>Continuous (CTC)</li> <li>Weight-In-Motion (WIM)</li> <li>Short-Term, Scheduled</li> <li>Short-Term, Unscheduled</li> </ul>	<p><b>Crash Locations</b></p> <ul style="list-style-type: none"> <li>Fatal</li> <li>Injury</li> <li>Property Damage Only</li> <li>Unknown Crash Type</li> </ul>	<p><b>Mileage by Functional Class By Sheet</b></p> <p>0149 5 - Major collector 4.762</p>	<p><b>Mileage by Town By Sheet</b></p> <p>PLYMOUTH - V100A1412 4.762 of 4.762</p>	<p><b>DISTRICT</b></p> <p>3</p>	<p><b>TOWN</b></p> <p>PLYMOUTH</p>	<p><b>Date:</b> 09/23/23</p>	<p><b>ROUTE</b></p> <p>VT-100A</p>
<p><b>Speed Zones</b></p> <p>25 30 35 40 45 50 55 60 65</p>										<p><b>1 of 1</b></p> <p>TWN mileage: 0.0 to 4.762</p>	<p><b>ETE mileage:</b></p> <p>0.0 to 4.762</p>
<p>Indicated plans available - <a href="http://vtransmap01.aot.state.vt.us/rp/dcr/DWebstore/">http://vtransmap01.aot.state.vt.us/rp/dcr/DWebstore/</a></p>										<p>Page Total Mileage: 4.762 mi</p>	