

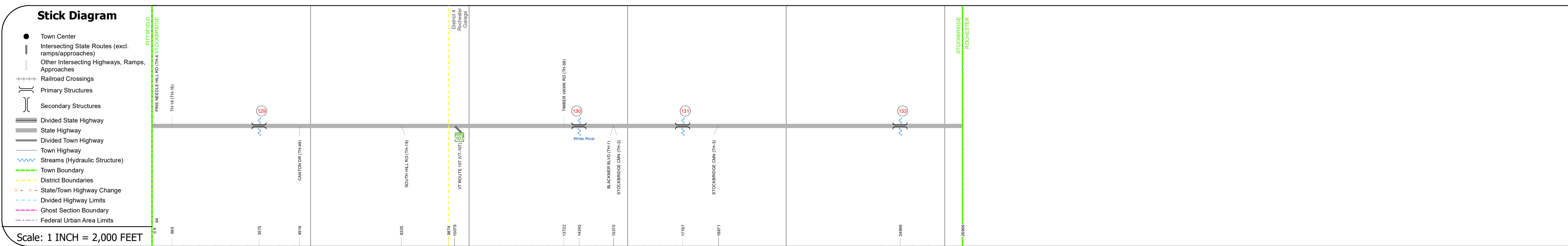
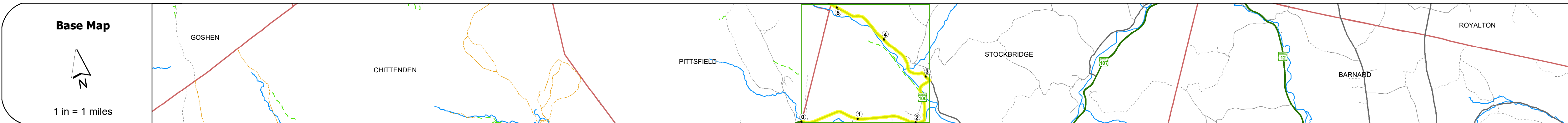
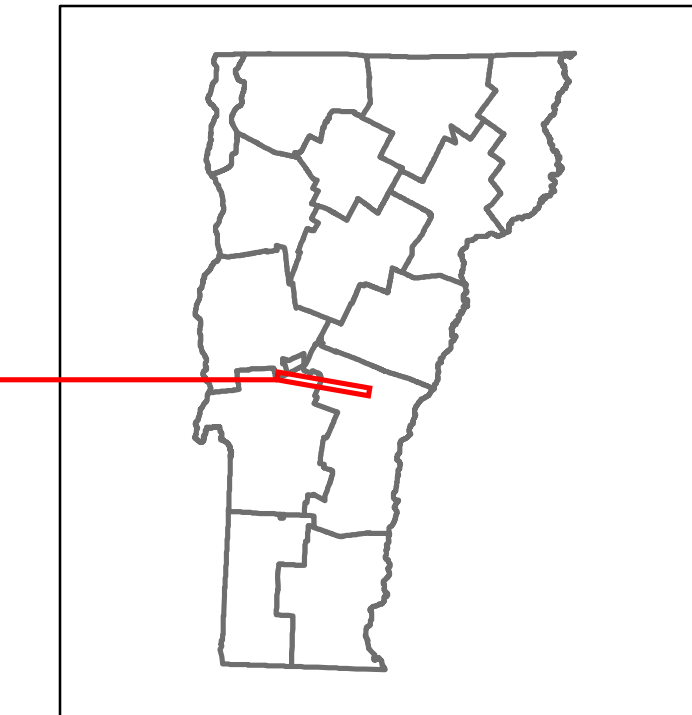


Route Log and Progress Chart

DRAFT

Please Note: Errors and Omissions May Exist.
Contact the VTrans Mapping Section with questions or concerns.

DISTRICT	TOWN	ROUTE
4	STOCKBRIDGE	VT-100



Road Widths	Travellane: 26, 26, 27, 26.5, 26, 26, 22, 33, 29, 27, 26.5, 25.5, 26, 22, 26, 27, 26
Curves	0, 9, 3, 4, 4, 7, 5, 6, 36, 14, 15, 7, 9, 6, 12, 6, 4, 7, 15
Grades	+6.0, 7.0, 8.0, +7.0
Guardrails	None shown
Rumblestrips	None shown
Historic Projects	2014: ER_CULV(36), 1996: STP 9572(1)S, 1982: HMA 2241, 1972: Unknown, 1974: Unknown, 1997: FAP 101-J, 1998: FAP 223, 2010: BRP 013-4(2)1, 1993: STP 932(1)S, 1981: HMA 2202, 2016: ER STP 013-4(4)1
Maintenance Garage	District 3 - DMF Maintenance Mendon Garage, District 4 - DMF Maintenance Rochester Garage
Speed Zone	40
Functional Class	4
National Highway System	
Limited Access Highway	
Customer Service Level	Regional Corridor
Traffic Counters	
AADT	2022: 3634, 2021: 3605, 2020: 3182, 2019: 3757, 2018: 3800; 1409, 1398, 1234, 1457; 1500, 1800
Crash Locations	(Incomplete) 2023, 2022, 2021, 2020, 2019

STRUCTURE DESCRIPTIONS

- Bridge 129:** Culvert - 2013, Structure No. 300013012914191, Length: 7, Weight Limit: 0, Facility Carried: VT100, Structure Type: SEGMENTAL RC BOX, Features Intersected: BROOK, Inspection Date: 11/2022, Maintenance: State
- Bridge 130:** Stringer/multi-beam or girder - 2009, Structure No. 200013013014192, Length: 225', Height: 100.0', Width: 33.0', Weight Limit: 0, Facility Carried: VT 00100 ML, Structure Type: 2 SP CONT CUR GIRDER, Features Intersected: WHITE RIVER, Surface: Bituminous, Inspection Date: 7/2021, Maintenance/Ownership: State
- Bridge 131:** Culvert - 1978, Structure No. 300013013114191, Length: 12', Width: 40.0', Under Clearance: 5.0', Weight Limit: 0, Facility Carried: VT 100, Structure Type: RC BOX, Features Intersected: BROOK, Surface: Bituminous, Inspection Date: 11/2022, Maintenance: State
- Bridge 133:** Slab - 1927, Structure No. 300013013314191, Length: 12', Width: 33.0', Under Clearance: 3.0', Weight Limit: 0, Facility Carried: VT 100, Structure Type: CONCRETE SLAB, Features Intersected: BROOK, Surface: Bituminous, Inspection Date: 11/2022, Maintenance: State

Historic Projects Unknown, Retreatment, Resurface, Bituminous Mix, Skiny Mix, Bituminous Seal Bituminous Concrete, Bituminous Macadam, Cold Plane and Freeways and Expressways, Reclaimed Base and Bituminous Concrete, Surface Treated Gravel, Plant Mix	Functional Class 1 - Interstate System, 2 - Other Freeways and Expressways, 3 - Principal Arterial, 4 - Minor Arterial, 5 - Major Collector, 6 - Minor Collector	Curves Left, Right, Grades (up/down)	Traffic Counters Continuous (CTC), Weigh-In-Motion (WIM), Short-Term, Scheduled, Short-Term, Unscheduled	Crash Locations Fatal, Injury, Property Damage Only, Unknown Crash Type, High Crash Locations (HCL's)	Mileage by Functional Class By Sheet 022 4 - Minor Arterial, 013-4 4 - Minor Arterial, 1,909, 3,204	Mileage by Town By Sheet STOCKBRIDGE - V100-1419, 5.113 of 5.113	DISTRICT 4	TOWN STOCKBRIDGE	Date: 09/23/23	ROUTE VT-100 ETE mileage: 94.893 to 100.006
Page Total Mileage: 5.113 mi						Page Total Mileage: 5.113 mi				

For More Information Contact - Vermont Agency of Transportation, Policy, Planning and Intermodal Development Division - Mapping Section, 219 North Main Street, Barre, VT 05641 Telephone: 802-828-2600.