






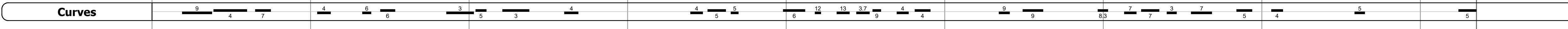
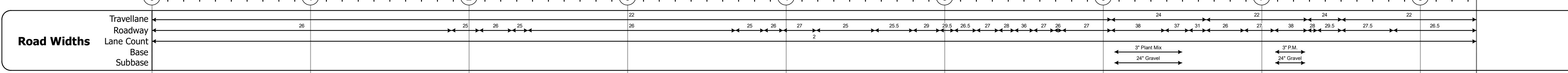
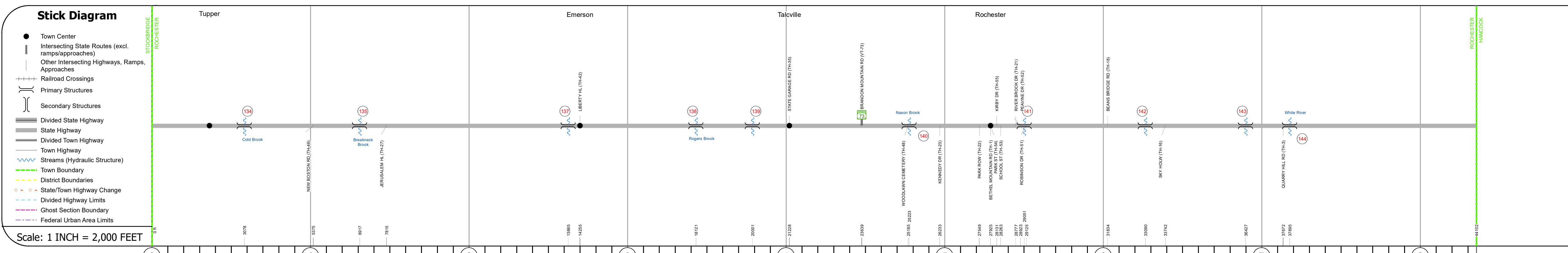
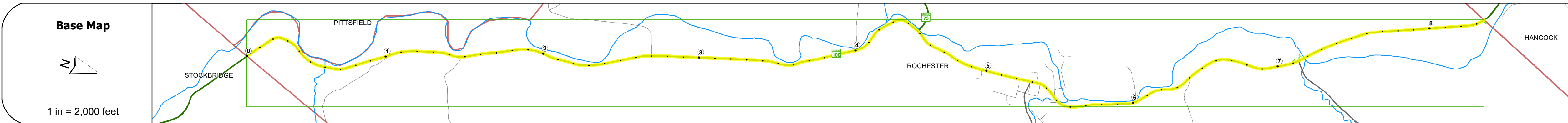
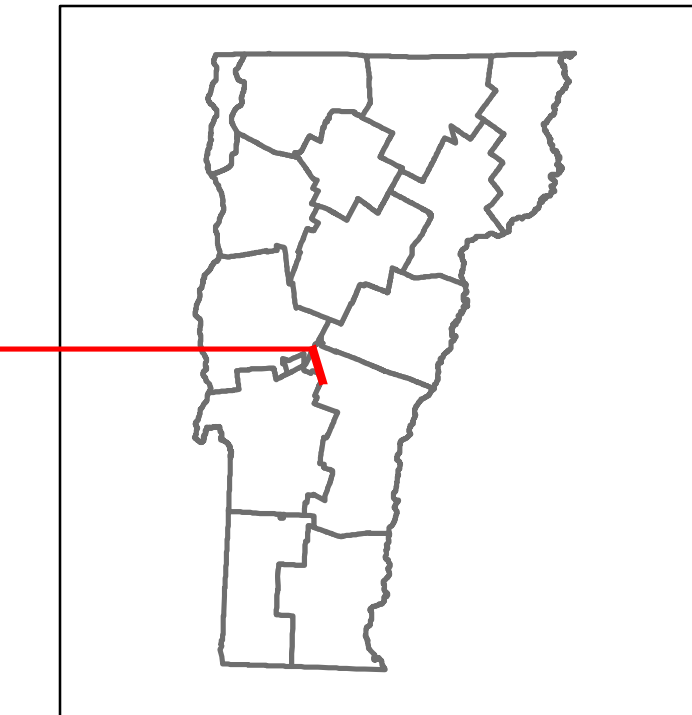
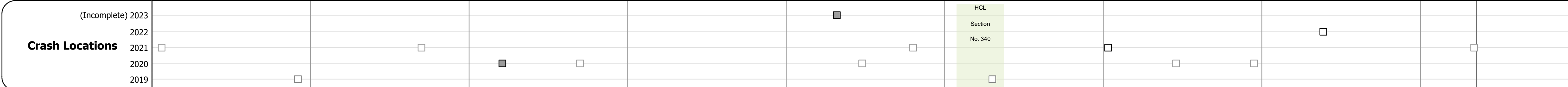


DISTRICT	TOWN	ROUTE
4	ROCHESTER	VT-100



Year	0-1	1-2	2-3	3-4	4-5	5-6	6-7	7-8	8-9	9-10
2022										
2021										
2020										
2019										
2018										



STRUCTURE DESCRIPTIONS

<p>Bridge 134: Culvert - 1978 Structure No. 300013013414151 Length: 9' Under Clearance: 6.0' Weight Limit: 0 Facility Carried: VT100 Structure Type: CGMPPA Features Intersected: BROOK Inspection Date: 11/2022 Maintenance: State</p>	<p>Bridge 144: Stringer/multi-beam or girder - 1983 Structure No. 200013014414152 Length: 103' Height: 100.0' Width: 38.0' Weight Limit: 0 Facility Carried: VT 00100 ML Structure Type: WELDED GIRDER Features Intersected: WHITE RIVER Surface: Bituminous Inspection Date: 11/2022 Maintenance/Ownership: State</p>
<p>Bridge 135: Culvert - 1927 Structure No. 300013013514151 Length: 12' Under Clearance: 12.0' Weight Limit: 0 Facility Carried: VT100 Structure Type: CGMPP Features Intersected: BREAKNECK BROOK Inspection Date: 11/2022 Maintenance: State</p>	<p>Bridge 137: Culvert - 1940 Structure No. 300013013714151 Length: 6' Under Clearance: 6.0' Weight Limit: 0 Facility Carried: VT100 Structure Type: CGMPP Features Intersected: CATTLE PASS Inspection Date: 11/2022 Maintenance: State</p>
<p>Bridge 138: Stringer/multi-beam or girder - 1940 Structure No. 300013013814151 Length: 12' Width: 27.0' Under Clearance: 5.0' Weight Limit: 0 Facility Carried: VT100 Structure Type: CONC ENCASED STEEL Features Intersected: ROGERS BROOK Surface: Bituminous Inspection Date: 12/2022 Maintenance: State</p>	<p>Bridge 139: Culvert - 1940 Structure No. 300013013914151 Length: 6' Under Clearance: 6.0' Weight Limit: 0 Facility Carried: VT100 Structure Type: CGMPP Features Intersected: CATTLE PASS Inspection Date: 12/2022 Maintenance: State</p>
<p>Bridge 140: Frame - 1937 Structure No. 300013014014151 Length: 22' Width: 30.0' Under Clearance: 4.0' Weight Limit: 0 Facility Carried: VT100 Structure Type: CONCRETE SLAB Features Intersected: NASON BROOK Surface: Bituminous Inspection Date: 12/2022 Maintenance: State</p>	<p>Bridge 141: Slab - 1965 Structure No. 200013014114152 Length: 30' Height: 100.0' Width: 38.0' Weight Limit: 0 Facility Carried: VT 00100 ML Structure Type: CONCRETE SLAB Features Intersected: BROOK Surface: Bituminous Inspection Date: 7/2021 Maintenance/Ownership: State</p>
<p>Bridge 142: Culvert - 1981 Structure No. 300013014214151 Length: 7' Under Clearance: 7.0' Weight Limit: 0 Facility Carried: VT100 Structure Type: CGMPP Features Intersected: BROOK Inspection Date: 11/2022 Maintenance: State</p>	<p>Bridge 143: Culvert - 1941 Structure No. 300013014314151 Length: 6' Under Clearance: 6.0' Weight Limit: 0 Facility Carried: VT100 Structure Type: ACGMPP Features Intersected: BROOK Inspection Date: 11/2022 Maintenance: State</p>

<p>Historic Projects</p> <ul style="list-style-type: none"> Unknown Retreatment Resurface Bituminous Mix Skippy Mix Bituminous Seal 	<p>Functional Class</p> <ul style="list-style-type: none"> 1 - Interstate System 2 - Other Freeways and Expressways 3 - Principal Arterial 4 - Minor Arterial 5 - Major Collector 6 - Minor Collector 	<p>Curves</p> <ul style="list-style-type: none"> Left (degrees) Right (degrees) 	<p>Grades</p> <ul style="list-style-type: none"> Left (percent) Right (percent) 	<p>Traffic Counters</p> <ul style="list-style-type: none"> Continuous (CTC) Weight-In-Motion (WIM) Short-Term, Scheduled Short-Term, Unscheduled 	<p>Crash Locations</p> <ul style="list-style-type: none"> Fatal Injury Property Damage Only Unknown Crash Type <p>High Crash Locations (HCL's)</p> <p>Sections (& Intersections)</p> <ul style="list-style-type: none"> 1 - 100 (1 - 10) 101 - 200 (11 - 20) 201 - 300 (21 - 30) 301 - 400 (31 - 40) 401 - 800 (41 - 113) 	<p>Mileage by Functional Class By Sheet</p> <p>013-4 4 - Minor Arterial 8.353</p>	<p>Mileage by Town By Sheet</p> <p>ROCHESTER - V100-1415 8.353 of 8.353</p>	<p>DISTRICT</p> <p>4</p>	<p>TOWN</p> <p>ROCHESTER</p>	<p>Date: 09/23/23</p>	<p>ROUTE</p> <p>VT-100</p> <p>ETE mileage: 100.006 to 108.359</p>
--	--	--	--	---	--	--	--	---------------------------------	-------------------------------------	------------------------------	--