Route Log and Progress Chart

DRAFT

Please Note: Errors and Omissions May Exist.
Contact the VTrans Mapping Section with questions or concerns.

DISTRICT	TOWN	ROUTE
3	PLYMOUTH	VT-100

VERMONT 100

Base Map

1 in = 0.5 miles

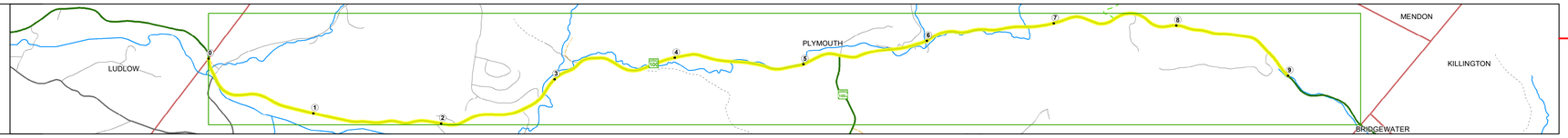

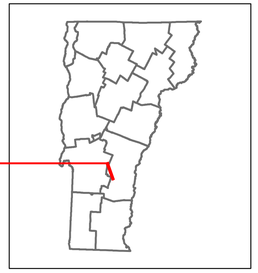

Stick Diagram



STRUCTURE DESCRIPTIONS

Bridge 103:
Tee Beam - 1936
Structure No. 200013010314122
Length: 43'
Height: 100.0'
Width: 31.0'
Weight Limit: 0
Facility Carried: VT 00100 ML
Structure Type: CONCRETE T-BEAM
Features Intersected: PATCH BROOK
Surface: Bituminous
Inspection Date: 6/2021
Maintenance/Ownership: State

Bridge 104:
Culvert - 1954
Structure No. 300013010414121
Length: 7'
Under Clearance: 6.0'
Weight Limit: 0
Facility Carried: VT100
Structure Type: RC PIPE
Features Intersected: BROOK
Inspection Date: 11/2022
Maintenance: State

Bridge 106:
Slab - 1974
Structure No. 200013010614122
Length: 43'
Height: 100.0'
Width: 35.0'
Weight Limit: 0
Facility Carried: VT 00100 ML
Structure Type: PRESTRESS CONC SLAB
Features Intersected: BLACK RIVER
Surface: Bituminous
Inspection Date: 6/2021
Maintenance/Ownership: State

Bridge 107:
Stringer/multi-beam or girder - 1954
Structure No. 200013010714122
Length: 89'
Height: 100.0'
Width: 36.0'
Weight Limit: 0
Facility Carried: VT 00100 ML
Structure Type: ROLLED BEAM
Features Intersected: BLACK RIVER
Surface: Bituminous
Inspection Date: 6/2021
Maintenance/Ownership: State

Bridge 108:
Slab - 1983
Structure No. 200013010814122
Length: 28'
Height: 100.0'
Width: 34.0'
Weight Limit: 0
Facility Carried: VT 00100 ML
Structure Type: CONCRETE SLAB
Features Intersected: BROOK
Surface: Bituminous
Inspection Date: 6/2021
Maintenance/Ownership: State

Bridge 109:
Tee Beam - 1948
Structure No. 200013010914122
Length: 34'
Height: 100.0'
Width: 26.0'
Weight Limit: 0
Facility Carried: VT 00100 ML
Structure Type: CONCRETE T-BEAM
Features Intersected: BLACK RIVER
Surface: Bituminous
Inspection Date: 6/2021
Maintenance/Ownership: State

Bridge 110:
Stringer/multi-beam or girder - 1961
Structure No. 200013011014122
Length: 84'
Height: 100.0'
Width: 30.0'
Weight Limit: 0
Facility Carried: VT 00100 ML
Structure Type: ROLLED BEAM
Features Intersected: BLACK RIVER
Surface: Bituminous
Inspection Date: 6/2021
Maintenance/Ownership: State

Bridge 111:
Slab - 1961
Structure No. 200013011114122
Length: 30'
Height: 100.0'
Width: 30.0'
Weight Limit: 0
Facility Carried: VT 00100 ML
Structure Type: CONCRETE SLAB
Features Intersected: BLACK RIVER
Surface: Bituminous
Inspection Date: 6/2021
Maintenance/Ownership: State

Bridge 112:
Culvert - 1971
Structure No. 300013011214121
Length: 11'
Under Clearance: 7.0'
Weight Limit: 0
Facility Carried: VT100
Structure Type: CGMPPA
Features Intersected: BROOK
Inspection Date: 6/2021
Maintenance: State

Bridge 113:
Culvert - 1971
Structure No. 300013011314121
Length: 8'
Under Clearance: 6.0'
Weight Limit: 0
Facility Carried: VT100
Structure Type: CGMPPA
Features Intersected: BROOK
Inspection Date: 6/2021
Maintenance: State

Historic Projects: Unknown; Retreatment; Resurface; Bituminous Mix; Skinny Mix; Bituminous Seal; Bituminous Concrete; Bituminous Macadam; Cold Plane and Bituminous Concrete; Concrete; Gravel; Surface Treated Gravel; Plant Mix; Reclaimed Base and Bituminous Concrete
Indicated plans available - http://vtransmap01.aot.state.vt.us/rp/dpr/Diwebstore/

Functional Class: 1 - Interstate System; 2 - Other Freeways and Expressways; 3 - Principal Arterial; 4 - Minor Arterial; 5 - Major Collector; 6 - Minor Collector

Speed Zones: 25, 30, 35, 40, 45, 50, 55, 60, 65

Curves (degrees): Left, Right

Grades (percent): grade up, grade down

Road Widths (ft)

Traffic Counters: Continuous (CTC); Weigh-In-Motion (WIM); Short-Term, Scheduled; Short-Term, Unscheduled (counter ID)

AADT (AADT)

Crash Locations: Fatal; Injury; Property Damage Only; Unknown Crash Type

High Crash Locations (HCL's)
Sections (& Intersections)
HCL No.
1 - 100 (1 - 10)
101 - 200 (11 - 20)
201 - 300 (21 - 30)
301 - 400 (31 - 40)
401 - 800 (41 - 113)

Mileage by Functional Class By Sheet

013-3	4 - Minor Arterial	9.000

Page Total Mileage: 9.000 mi

Mileage by Town By Sheet

PLYMOUTH - V100-1412		9.0 of 9.726

Page Total Mileage: 9.0 mi

DISTRICT	TOWN	Date: 09/23/23	ROUTE
3	PLYMOUTH	1 of 2 TWN mileage: 0.0 to 9.0	VT-100 ETE mileage: 75.358 to 84.358

For More Information Contact - Vermont Agency of Transportation, Policy, Planning and Intermodal Development Division - Mapping Section, 219 North Main Street, Barre, VT 05641 Telephone: 802-828-2600.