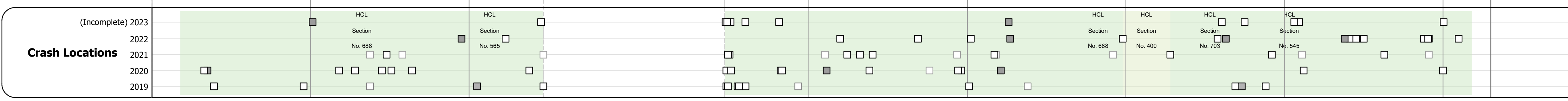
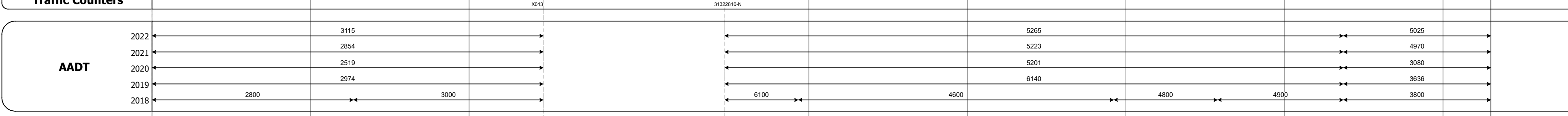





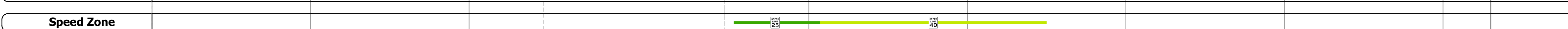
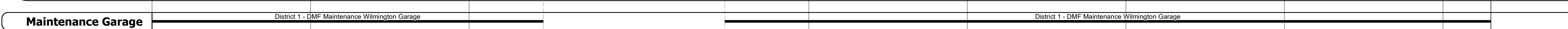
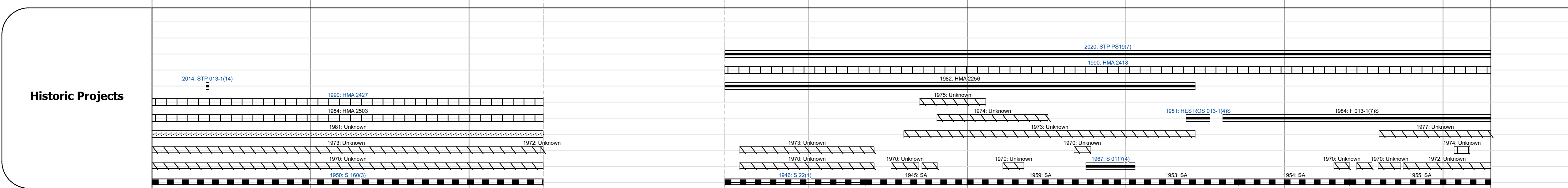

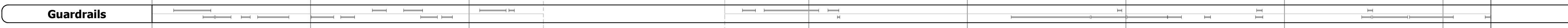

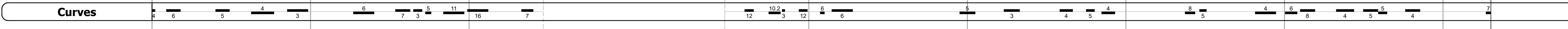
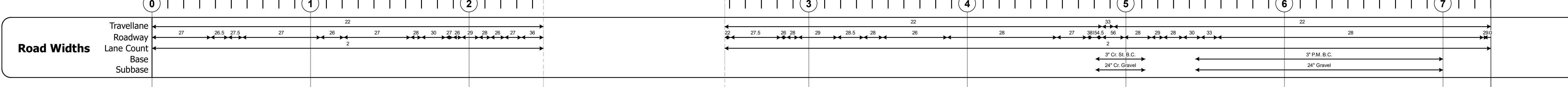
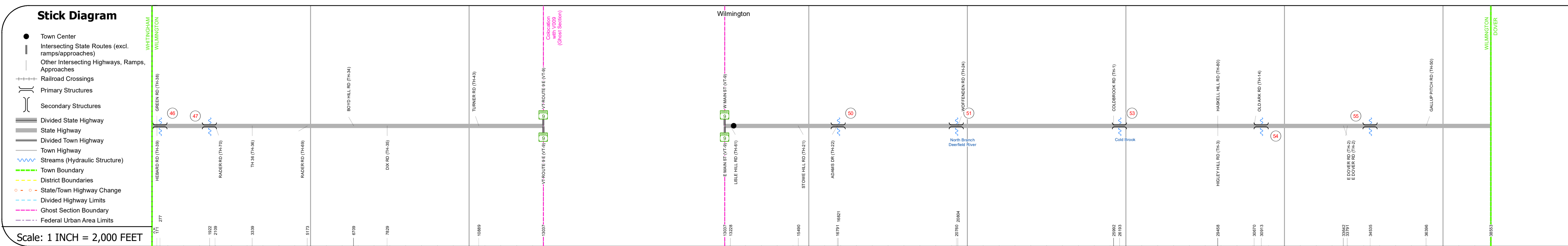
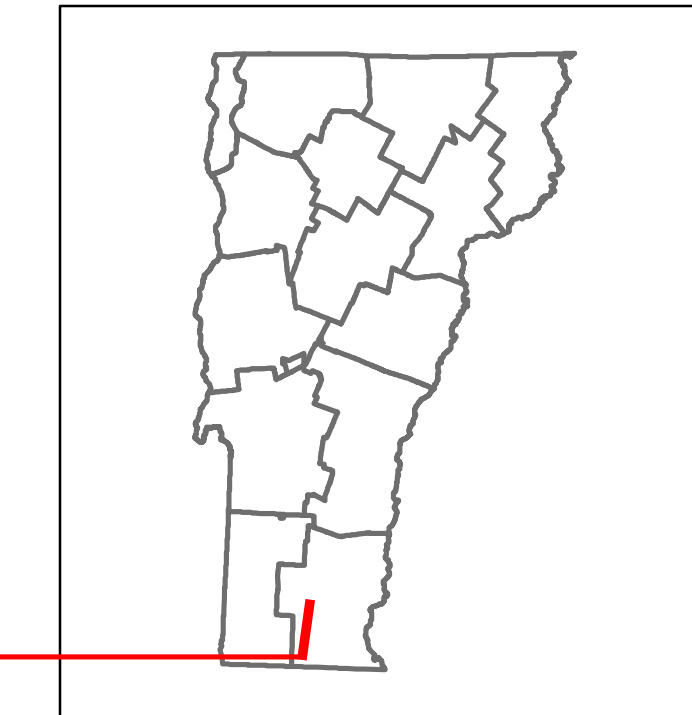


DISTRICT	TOWN	ROUTE
1	WILMINGTON	VT-100



STRUCTURE DESCRIPTIONS

<p>Bridge 46: Culvert - 1950 Structure No. 300013004613221 Length: 6' Under Clearance: 4.0' Weight Limit: 0 Facility Carried: VT100 Structure Type: ACCGMP Features Intersected: BROOK Inspection Date: 11/2022 Maintenance: State</p>
<p>Bridge 47: Culvert - 2014 Structure No. 300013004713221 Length: 18' Weight Limit: 0 Facility Carried: VT100 Structure Type: SEGMENTAL RC BOX Features Intersected: BROOK Inspection Date: 11/2022 Maintenance: State</p>
<p>Bridge 50: Slab - 1939 Structure No. 300013005013221 Length: 20' Width: 30.0' Under Clearance: 10.0' Weight Limit: 0 Facility Carried: VT100 Structure Type: CONCRETE SLAB Features Intersected: BROOK Surface: Bituminous Inspection Date: 11/2022 Maintenance: State</p>
<p>Bridge 51: Tee Beam - 1933 Structure No. 200013005113222 Length: 107' Height: 100.0' Width: 36.0' Weight Limit: 0 Facility Carried: VT 00100 ML Structure Type: 2 SP TBM WID W RLDBM Features Intersected: N. BR. DEERFIELD RIVER Surface: Bituminous Inspection Date: 6/2021 Maintenance/Ownership: State</p>
<p>Bridge 53: Slab - 1967 Structure No. 200013005313222 Length: 23' Height: 100.0' Width: 56.0' Weight Limit: 0 Facility Carried: VT 00100 ML Structure Type: CONCRETE SLAB Features Intersected: COLD BROOK Surface: Bituminous Inspection Date: 6/2021 Maintenance/Ownership: State</p>
<p>Bridge 54: Culvert - 1954 Structure No. 300013005413221 Length: 14' Under Clearance: 9.0' Weight Limit: 0 Facility Carried: VT100 Structure Type: RC BOX Features Intersected: BROOK Inspection Date: 11/2022 Maintenance: State</p>
<p>Bridge 55: Culvert - 1938 Structure No. 300013005513221 Length: 14' Under Clearance: 9.0' Weight Limit: 0 Facility Carried: VT 100 Structure Type: RC BOX Features Intersected: BROOK Inspection Date: 11/2022 Maintenance: State</p>

<p>Historic Projects</p> <ul style="list-style-type: none"> Unknown Retreatment Resurface Bituminous Mix Skinny Mix Bituminous Seal 	<p>Functional Class</p> <ul style="list-style-type: none"> 1 - Interstate System 2 - Other 3 - Principal Arterial 4 - Minor Arterial 5 - Major Collector 6 - Minor Collector 	<p>Curves</p> <ul style="list-style-type: none"> Left Right 	<p>Grades</p> <ul style="list-style-type: none"> Left Right 	<p>Traffic Counters</p> <ul style="list-style-type: none"> Continuous (CTC) Weight-In-Motion (WIM) Short-Term, Scheduled Short-Term, Unscheduled 	<p>Crash Locations</p> <ul style="list-style-type: none"> Fatal Injury Property Damage Only Unknown Crash Type 	<p>Mileage by Functional Class By Sheet</p> <p>013-1 4 - Minor Arterial 7.302</p>	<p>Mileage by Town By Sheet</p> <p>WILMINGTON - V100-1322 Ghost Section - (VT-9, MM 4.158 to 3.015) 7.302 of 7.302</p>	<p>DISTRICT</p> <p>1</p>	<p>TOWN</p> <p>WILMINGTON</p>	<p>Date: 09/23/23</p>	<p>ROUTE</p> <p>VT-100</p> <p>ETE mileage: 24.52 to 31.822</p>
--	---	--	--	---	---	--	---	---------------------------------	--------------------------------------	------------------------------	---