

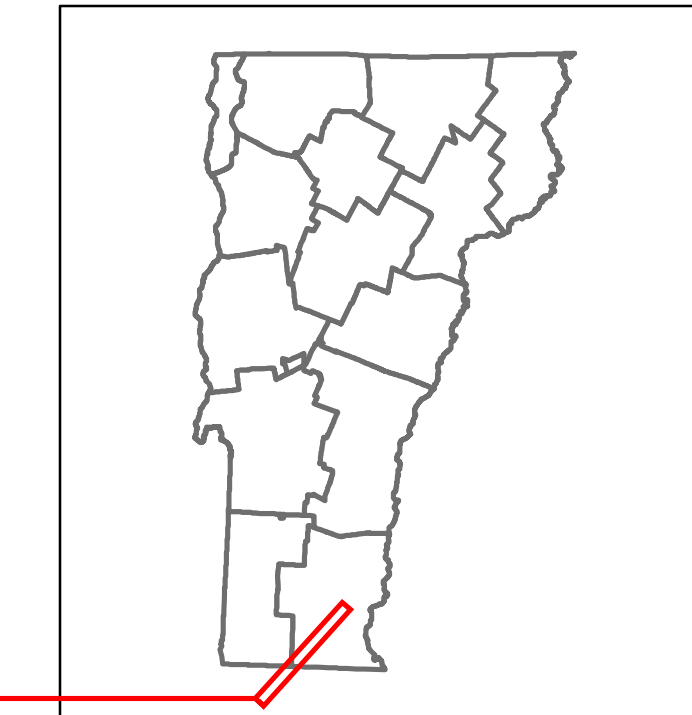


Route Log and Progress Chart

DRAFT

Please Note: Errors and Omissions May Exist.
Contact the VTrans Mapping Section with questions or concerns.

DISTRICT	TOWN	ROUTE
1	WHITINGHAM	VT-100



Base Map

1 in = 1.4 miles



Stick Diagram


- Town Center
- Intersecting State Routes (excl. ramps/approaches)
- Other Intersecting Highways, Ramps, Approaches
- Railroad Crossings
- Primary Structures
- Secondary Structures
- Divided State Highway
- State Highway
- Divided Town Highway
- Town Highway
- Streams (Hydraulic Structure)
- Town Boundary
- District Boundaries
- State/Town Highway Change
- Divided Highway Limits
- Ghost Section Boundary
- Federal Urban Area Limits

Scale: 1 INCH = 2,000 FEET




Road Widths

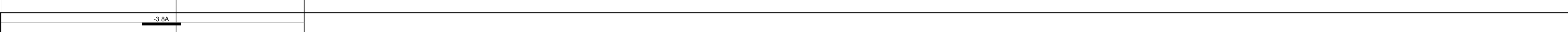
Travellane
Roadway
Lane Count
Base
Subbase




Curves




Grades



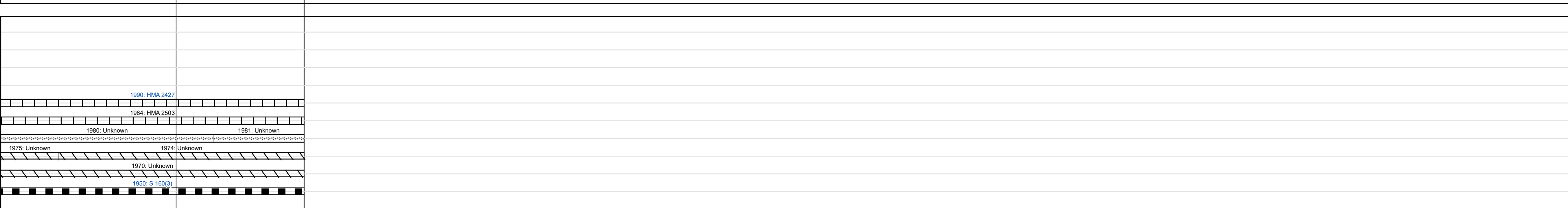
Guardrails




Rumblestrips



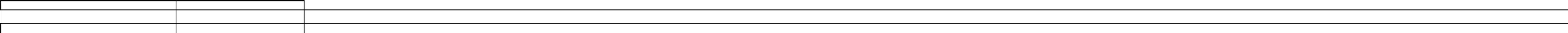
Historic Projects




Maintenance Garage



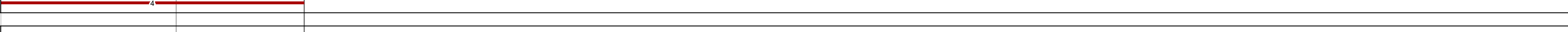
Speed Zone




Functional Class




National Highway System




Limited Access Highway



Customer Service Level




Traffic Counters



AAADT

2022	1888	2446
2021	1760	1760
2020	1553	1553
2019	1834	1834
2018	1800	2800

Crash Locations



STRUCTURE DESCRIPTIONS

<p>Historic Projects</p> <ul style="list-style-type: none"> Unknown Retreatment Resurface Bituminous Mix Skinny Mix Bituminous Seal 	<p>Functional Class</p> <ul style="list-style-type: none"> 1 - Interstate System 2 - Other Freeways and Expressways 3 - Principal Arterial 4 - Minor Arterial 5 - Major Collector 6 - Minor Collector 	<p>Curves</p> <ul style="list-style-type: none"> Left (degrees) Right (degrees) 	<p>Grades</p> <ul style="list-style-type: none"> Left (percent) Right (percent) 	<p>Traffic Counters</p> <ul style="list-style-type: none"> Continuous (CTC) Weight-In-Motion (WIM) Short-Term, Scheduled Short-Term, Unscheduled 	<p>Crash Locations</p> <ul style="list-style-type: none"> Fatal Injury Property Damage Only Unknown Crash Type 	<p>High Crash Locations (HCL's)</p> <ul style="list-style-type: none"> Sections (& Intersections) HCL No. 1 - 100 (1 - 10) HCL No. 101 - 200 (11 - 20) HCL No. 201 - 300 (21 - 30) HCL No. 301 - 400 (31 - 40) HCL No. 401 - 800 (41 - 113) 	<p>Mileage by Functional Class By Sheet</p> <p>013-1 4 - Minor Arterial 1.730</p>	<p>Mileage by Town By Sheet</p> <p>WHITINGHAM - v100-1321 1.73 of 10.73</p>	<p>DISTRICT</p> <p>1</p>	<p>TOWN</p> <p>WHITINGHAM</p>	<p>Date: 09/23/23</p>	<p>ROUTE</p> <p>VT-100</p>
							<p>Page Total Mileage: 1.730 mi</p>		<p>Page Total Mileage: 1.73 mi</p>		<p>2 of 2 TWN mileage: 9.0 to 10.73</p>	

For More Information Contact - Vermont Agency of Transportation, Policy, Planning and Intermodal Development Division - Mapping Section, 219 North Main Street, Barre, VT 05641 Telephone: 802-828-2600.