
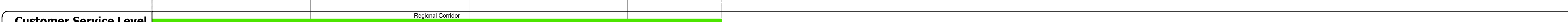










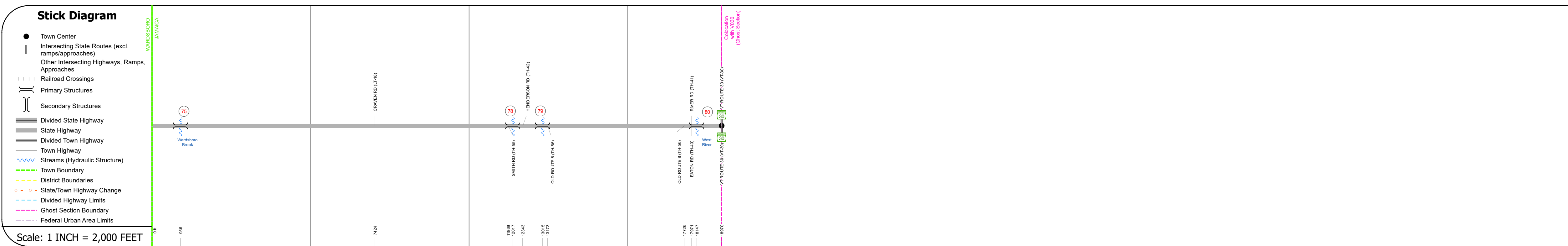
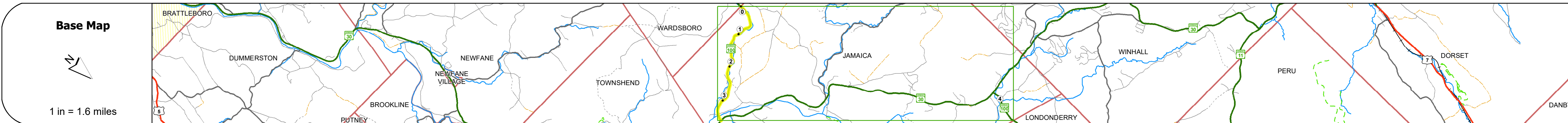
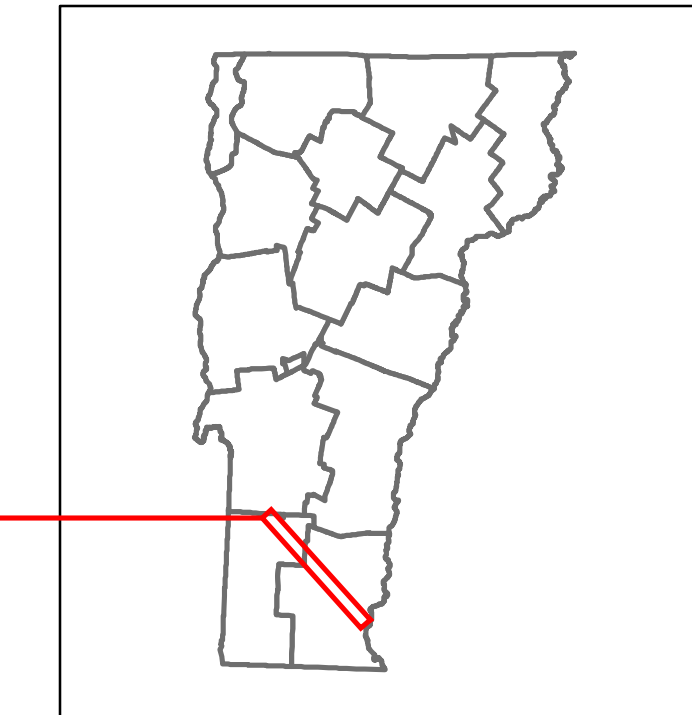


DISTRICT	TOWN	ROUTE
2	JAMAICA	VT-100



Year	ADT
2022	1168
2021	1060
2020	936
2019	1105
2018	1300

Year	Crash Locations
(Incomplete) 2023	HCL Section No. 82
2022	
2021	
2020	
2019	

## STRUCTURE DESCRIPTIONS

**Bridge 75:**  
Stringer/multi-beam or girder - 1939  
Structure No: 200013007513092  
Length: 205'  
Height: 100.0'  
Width: 33.0'  
Weight Limit: 0  
Facility Carried: VT 00100 ML  
Structure Type: 3 SP CONT WLD GIRDER  
Features Intersected: WARDSBORO BROOK  
Surface: Bituminous  
Inspection Date: 8/2021  
Maintenance/Ownership: State

**Bridge 78:**  
Stringer/multi-beam or girder - 2013  
Structure No: 200013007813092  
Length: 170'  
Height: 100.0'  
Width: 30.0'  
Weight Limit: 0  
Facility Carried: VT 00100 ML  
Structure Type: 2 SP CONT WLD GIRDER  
Features Intersected: WARDSBORO BROOK  
Surface: Bituminous  
Inspection Date: 8/2021  
Maintenance/Ownership: State

**Bridge 79:**  
Culvert - 1947  
Structure No: 300013007913091  
Length: 8'  
Under Clearance: 6.0'  
Weight Limit: 0  
Facility Carried: VT 100  
Structure Type: RC BOX  
Features Intersected: BROOK  
Inspection Date: 12/2022  
Maintenance: State

**Bridge 80:**  
Truss - thru - 2006  
Structure No: 200013008013092  
Length: 267'  
Height: 15.0'  
Width: 32.0'  
Weight Limit: 0  
Facility Carried: VT 00100 ML  
Structure Type: GALV THRU TRUSS  
Features Intersected: WEST RIVER  
Surface: Bituminous  
Inspection Date: 8/2021  
Maintenance/Ownership: State

<b>Historic Projects</b> <ul style="list-style-type: none"> <li>Unknown</li> <li>Retreatment</li> <li>Resurface</li> <li>Bituminous Mix</li> <li>Skinny Mix</li> <li>Bituminous Seal</li> </ul>	<b>Functional Class</b> <ul style="list-style-type: none"> <li>1 - Interstate System</li> <li>2 - Other</li> <li>3 - Principal Arterial</li> <li>4 - Minor Arterial</li> <li>5 - Major Collector</li> <li>6 - Minor Collector</li> </ul>	<b>Curves</b> <ul style="list-style-type: none"> <li>Left</li> <li>Right</li> </ul>	<b>Grades</b> <ul style="list-style-type: none"> <li>Special</li> <li>grade up</li> <li>grade down</li> </ul>	<b>Traffic Counters</b> <ul style="list-style-type: none"> <li>Continuous (CTC)</li> <li>Weight-In-Motion (WIM)</li> <li>Short-Term, Scheduled</li> <li>Short-Term, Unscheduled</li> </ul>	<b>Crash Locations</b> <ul style="list-style-type: none"> <li>Fatal</li> <li>Injury</li> <li>Property Damage Only</li> <li>Unknown Crash Type</li> </ul>	<b>Mileage by Functional Class By Sheet</b> 013-2 4 - Minor Arterial -2.729 013-1 4 - Minor Arterial 3.593 <b>Page Total Mileage: 3.593 mi</b>	<b>Mileage by Town By Sheet</b> JAMAICA - v100-1309 3.593 of 4.556 Ghost Section - (VT-30, MM 0.679 to 8.815)	<b>DISTRICT</b> 2	<b>TOWN</b> JAMAICA	<b>Date:</b> 09/23/23	<b>ROUTE</b> VT-100 ETE mileage: 46.079 to 49.672
--	---	--	--	---	---	---	---	----------------------	------------------------	-----------------------	---