Route Log and Progress Chart

DRAFT

Please Note: Errors and Omissions May Exist.
Contact the VTrans Mapping Section with questions or concerns.

DISTRICT	TOWN	ROUTE
6	MORETOWN	VT-100

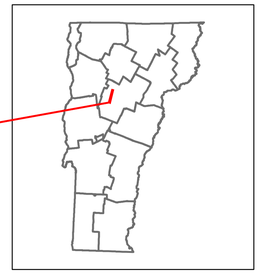

VERMONT 100

Base Map

1 in = 2,000 feet

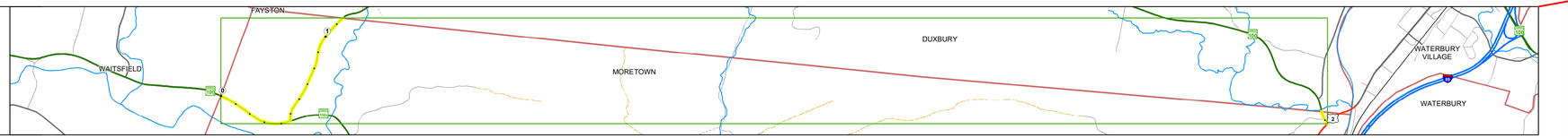

Stick Diagram

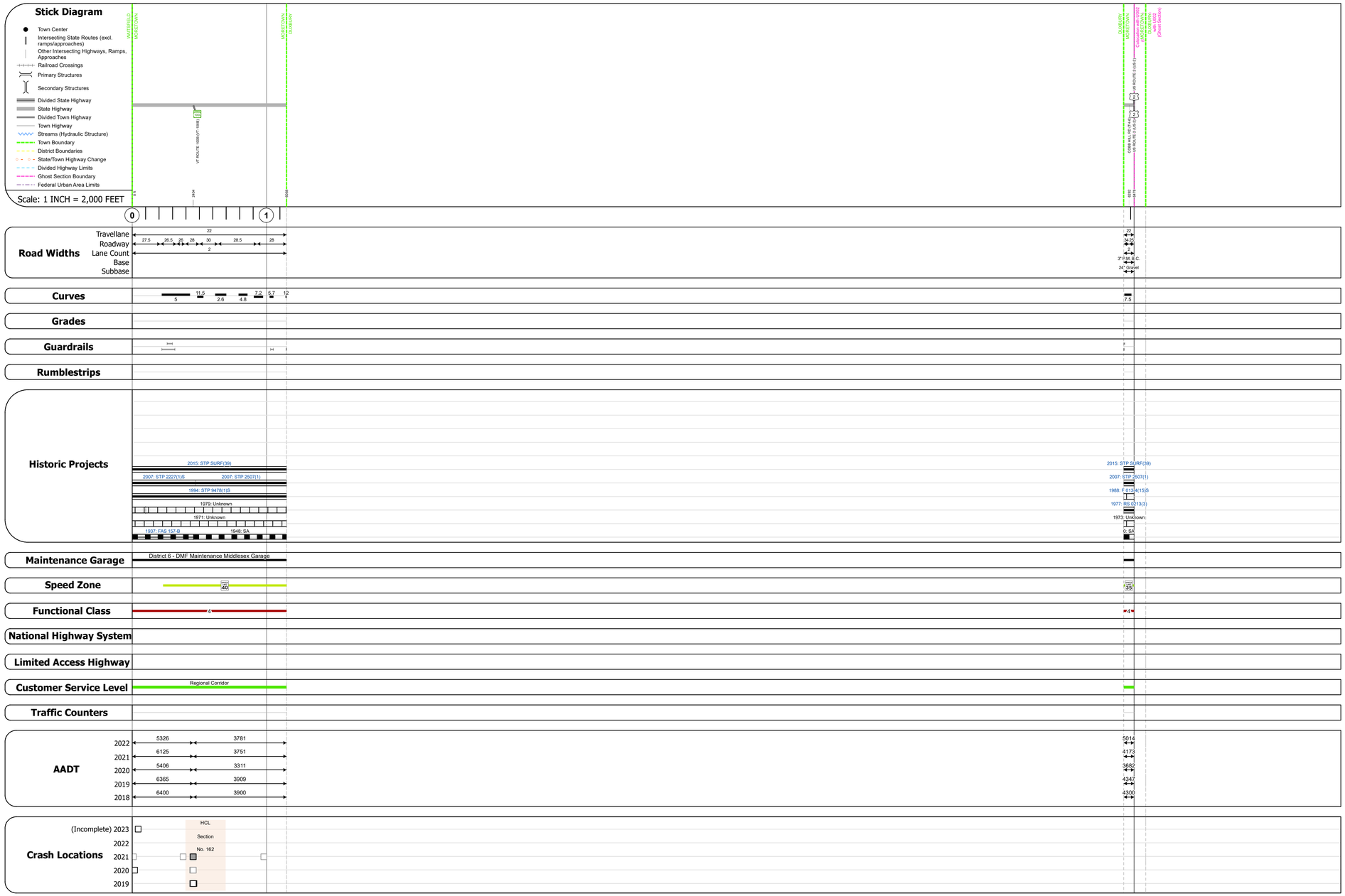

STRUCTURE DESCRIPTIONS

Historic Projects
- Unknown
- Retreatment
- Resurface
- Bituminous Mix
- Skinny Mix
- Bituminous Seal
- Bituminous Concrete
- Bituminous Macadam
- Cold Plane and Bituminous Concrete
- Concrete
- Gravel
- Surface Treated
- Gravel
- Plant Mix
- Reclaimed Base and Bituminous Concrete

Indicated plans available - http://vtransmap01.aot.state.vt.us/rp/dpr/Diwebstore/

Functional Class
- 1 - Interstate System
- 2 - Other Freeways and Expressways
- 3 - Principal Arterial
- 4 - Minor Arterial
- 5 - Major Collector
- 6 - Minor Collector

Speed Zones
SPEED LIMIT 25, 30, 35, 40, 45, 50, 55, 60, 65

Curves
(degrees) Left, Right

Grades
(percent) grade up, grade down

Road Widths
(ft)

Traffic Counters
- Continuous (CTC)
- Weigh-In-Motion (WIM)
- Short-Term, Scheduled
- Short-Term, Unscheduled

(counter ID)

AADT (AADT)

Crash Locations
- Fatal
- Injury
- Property Damage Only
- Unknown Crash Type

High Crash Locations (HCL's)
Sections (& Intersections)

HCL No.	
1 - 100 (1 - 10)	201 - 300 (21 - 30)
101 - 200 (11 - 20)	301 - 400 (31 - 40)
	401 - 800 (41 - 113)

Mileage by Functional Class By Sheet

013-4	4 - Minor Arterial	1.227

Page Total Mileage: 1.227 mi

Mileage by Town By Sheet

MORETOWN - V100-1212 Ghost Section - (US-2, MM 0.086 to 0.000)	1.227 of 1.227

Page Total Mileage: 1.227 mi

DISTRICT	TOWN	Date: 09/23/23	ROUTE
6	MORETOWN	1 of 1 TWN mileage: 0.0 to 1.227	VT-100 ETE mileage: 134.485 to 135.634 141.868 to 141.946

For More Information Contact - Vermont Agency of Transportation, Policy, Planning and Intermodal Development Division - Mapping Section, 219 North Main Street, Barre, VT 05641 Telephone: 802-828-2600.