Route Log and Progress Chart

DRAFT

Please Note: Errors and Omissions May Exist.
Contact the VTrans Mapping Section with questions or concerns.

DISTRICT	TOWN	ROUTE
3	KILLINGTON	VT-100

VERMONT 100

Base Map

1 in = 1,000 feet

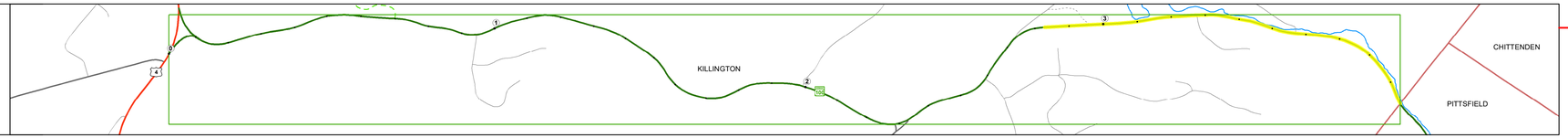

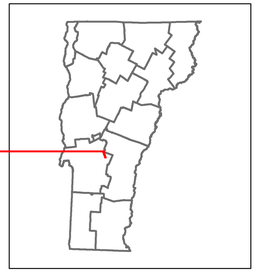

Stick Diagram

- Town Center
- Intersecting State Routes (excl. ramps/approaches)
- Other Intersecting Highways, Ramps, Approaches
- Railroad Crossings
- Primary Structures
- Secondary Structures
- Divided State Highway
- State Highway
- Divided Town Highway
- Town Highway
- Streams (Hydraulic Structure)
- Town Boundary
- District Boundaries
- State/Town Highway Change
- Divided Highway Limits
- Ghost Section Boundary
- Federal Urban Area Limits

Scale: 1 INCH = 2,000 FEET

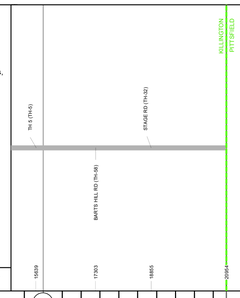

STRUCTURE DESCRIPTIONS

3

Road Widths

Travellane: 22
Roadway: 32, 33, 31, 30, 26, 28, 27
Lane Count: 2
Base
Subbase: 30

Curves

4, 5, 6, 4, 6, 5, 6, 8

Grades

-4.2A -8.0

Guardrails

Rumblestrips

Historic Projects

- 1996: STP 5572(11)S
- 1982: HMA 2241
- 1975: MA 3601
- 1962: MA 405/62
- 1933: FAP E-101-F

Maintenance Garage

District 3 - DMF Maintenance Mendon Garage

Speed Zone

Functional Class

4

National Highway System

Limited Access Highway

Customer Service Level

Regional Corridor

Traffic Counters

AADT

2022	2148
2021	3064
2020	2704
2019	3193
2018	3200

Crash Locations

(Incomplete) 2023
2022
2021
2020
2019

Historic Projects

Unknown, Retreatment, Resurface, Bituminous Mix, Skinny Mix, Bituminous Seal, Bituminous Concrete, Bituminous Macadam, Cold Plane and Bituminous Concrete, Concrete, Gravel, Surface Treated Gravel, Plant Mix, Reclaimed Base and Bituminous Concrete

Indicated plans available - http://vtransmap01.aot.state.vt.us/rp/dpr/Diwebstore/

Functional Class

1 - Interstate System; 2 - Other Freeways and Expressways; 3 - Principal Arterial; 4 - Minor Arterial; 5 - Major Collector; 6 - Minor Collector

Speed Zones

Speed Limit 25, 30, 35, 40, 45, 50, 55, 60, 65

Curves

(degrees) Left, Right

Grades

(percent) grade up, grade down

Road Widths

(ft)

Traffic Counters

Continuous (CTC); Weigh-In-Motion (WIM); Short-Term, Scheduled; Short-Term, Unscheduled (counter ID)

AADT (AADT)

Crash Locations

Fatal; Injury; Property Damage Only; Unknown Crash Type

High Crash Locations (HCL's)
Sections (& Intersections)
HCL No.
1 - 100 (1 - 10); 101 - 200 (11 - 20); 201 - 300 (21 - 30); 301 - 400 (31 - 40); 401 - 800 (41 - 113)

Mileage by Functional Class By Sheet

022	4 - Minor Arterial	3.969

Page Total Mileage: 2.829 mi

Mileage by Town By Sheet

KILLINGTON - V100-1121		1.14 of 3.969

Page Total Mileage: 1.14 mi

DISTRICT	TOWN	Date: 09/23/23	ROUTE
3	KILLINGTON	2 of 2 TWN mileage: 2.829 to 3.969	VT-100 ETE mileage: 88.88 to 90.02

For More Information Contact - Vermont Agency of Transportation, Policy, Planning and Intermodal Development Division - Mapping Section, 219 North Main Street, Barre, VT 05641 Telephone: 802-828-2600.