

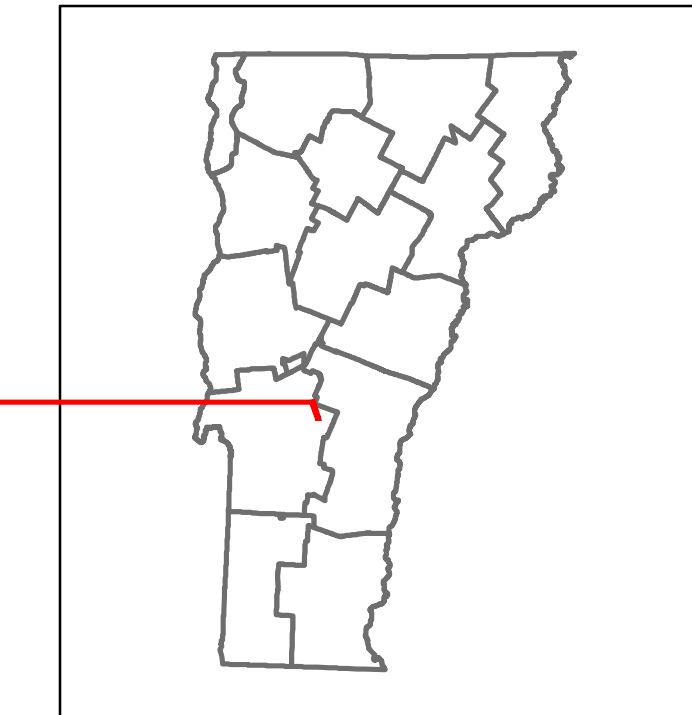


Route Log and Progress Chart

DRAFT

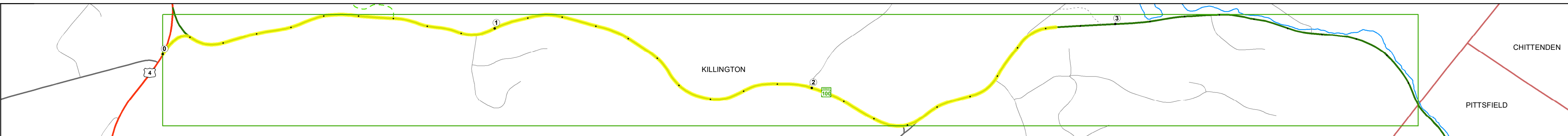
Please Note: Errors and Omissions May Exist.
Contact the VTrans Mapping Section with questions or concerns.

DISTRICT	TOWN	ROUTE
3	KILLINGTON	VT-100



Base Map

1 in = 1,000 feet



Stick Diagram


- Town Center
- Intersecting State Routes (excl. ramps/approaches)
- Other Intersecting Highways, Ramps, Approaches
- Railroad Crossings
- Primary Structures
- Secondary Structures
- Divided State Highway
- State Highway
- Divided Town Highway
- Town Highway
- Streams (Hydraulic Structure)
- Town Boundary
- District Boundaries
- State/Town Highway Change
- Divided Highway Limits
- Ghost Section Boundary
- Federal Urban Area Limits

Scale: 1 INCH = 2,000 FEET




Road Widths

Travellane	Roadway	Lane Count	Base	Subbase
------------	---------	------------	------	---------




Curves

Station	Length	Radius	Grade
---------	--------	--------	-------




Grades

Station	Grade
---------	-------




Guardrails

Station	Type
---------	------



Rumblestrips

Station	Type
---------	------




Historic Projects

Year	Project Name
------	--------------




Maintenance Garage

Station	Garage Name
---------	-------------




Speed Zone

Station	Speed Limit
---------	-------------




Functional Class

Station	Class
---------	-------




National Highway System

Station	System
---------	--------



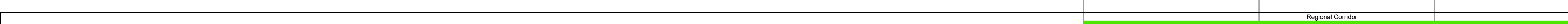
Limited Access Highway

Station	Access
---------	--------




Customer Service Level

Station	Level
---------	-------



Traffic Counters

Station	Counter ID
---------	------------




AADT

Year	Station	Value
------	---------	-------



Crash Locations

Year	Station	Crash Type
------	---------	------------



STRUCTURE DESCRIPTIONS

Bridge 118:
 Frame - 2016
 Structure No. 300022011811211
 Length: 21'
 Under Clearance: 9.0'
 Weight Limit: 0
 Facility Carried: VT100
 Structure Type: SEGMENTAL RC FRAME
 Features Intersected: BROOK
 Inspection Date: 11/2022
 Maintenance: State

Bridge 119:
 Culvert - 1935
 Structure No. 300022011911211
 Length: 9'
 Under Clearance: 7.0'
 Weight Limit: 0
 Facility Carried: VT100
 Structure Type: RC BOX
 Features Intersected: OTTAUQUECHEE RIVER
 Inspection Date: 11/2022
 Maintenance: State

<p>Historic Projects</p> <ul style="list-style-type: none"> Unknown Retreatment Resurface Bituminous Mix Skinny Mix Bituminous Seal <p>Indicated plans available - http://vtransmap01.aot.state.vt.us/p/dcr/DWebstore/</p>	<p>Functional Class</p> <ul style="list-style-type: none"> 1 - Interstate System 2 - Other Freeways and Expressways 3 - Principal Arterial 4 - Minor Arterial 5 - Major Collector 6 - Minor Collector <p>Speed Zones</p> <table border="1"> <tr> <td>25</td><td>30</td><td>35</td><td>40</td><td>45</td><td>50</td><td>55</td><td>60</td><td>65</td> </tr> </table>	25	30	35	40	45	50	55	60	65	<p>Curves</p> <ul style="list-style-type: none"> Left (degrees) Right (degrees) <p>Grades</p> <ul style="list-style-type: none"> Left (percent) Right (percent) <p>Road Widths</p> <p>(ft)</p>	<p>Traffic Counters</p> <ul style="list-style-type: none"> Continuous (CTC) Weigh-In-Motion (WIM) Short-Term, Scheduled Short-Term, Unscheduled <p>AADT</p> <p>(AADT)</p>	<p>Crash Locations</p> <ul style="list-style-type: none"> Fatal Injury Property Damage Only Unknown Crash Type <p>High Crash Locations (HCL's)</p> <p>Sections (& Intersections)</p> <table border="1"> <tr> <td>1 - 100 (1 - 10)</td> <td>201 - 300 (21 - 30)</td> </tr> <tr> <td>101 - 200 (11 - 20)</td> <td>301 - 400 (31 - 40)</td> </tr> <tr> <td></td> <td>401 - 800 (41 - 113)</td> </tr> </table>	1 - 100 (1 - 10)	201 - 300 (21 - 30)	101 - 200 (11 - 20)	301 - 400 (31 - 40)		401 - 800 (41 - 113)	<p>Mileage by Functional Class By Sheet</p> <table border="1"> <tr> <td>022</td> <td>4 - Minor Arterial</td> <td>3.969</td> </tr> </table> <p>Page Total Mileage: 2.829 mi</p>	022	4 - Minor Arterial	3.969	<p>Mileage by Town By Sheet</p> <table border="1"> <tr> <td>KILLINGTON - V100-1121</td> <td>2.829 of 3.969</td> </tr> <tr> <td>Ghost Section - (US-4, MM 8.495 to 2.324)</td> <td></td> </tr> </table> <p>Page Total Mileage: 2.829 mi</p>	KILLINGTON - V100-1121	2.829 of 3.969	Ghost Section - (US-4, MM 8.495 to 2.324)		<p>DISTRICT</p> <p>3</p>	<p>TOWN</p> <p>KILLINGTON</p>	<p>Date: 09/23/23</p>	<p>ROUTE</p> <p>VT-100</p> <p>ETE mileage: 86.051 to 88.88</p>
		25	30	35	40	45	50	55	60	65																						
1 - 100 (1 - 10)	201 - 300 (21 - 30)																															
101 - 200 (11 - 20)	301 - 400 (31 - 40)																															
	401 - 800 (41 - 113)																															
022	4 - Minor Arterial	3.969																														
KILLINGTON - V100-1121	2.829 of 3.969																															
Ghost Section - (US-4, MM 8.495 to 2.324)																																
								<p>1 of 2</p> <p>TWN mileage: 0.0 to 2.829</p>																								