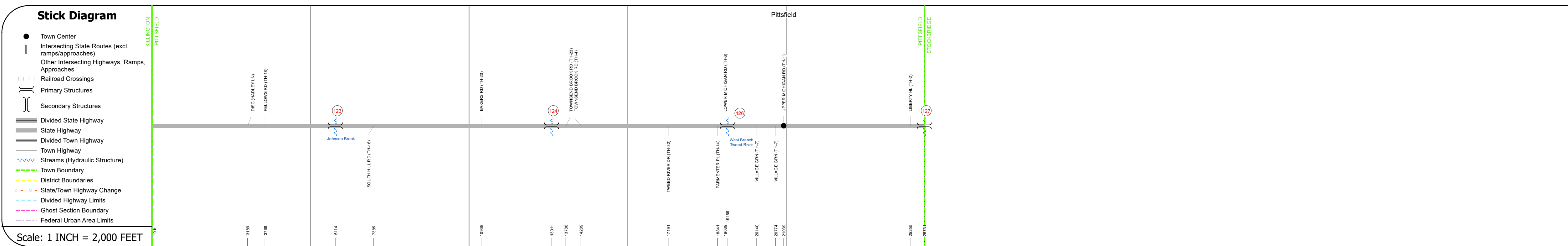
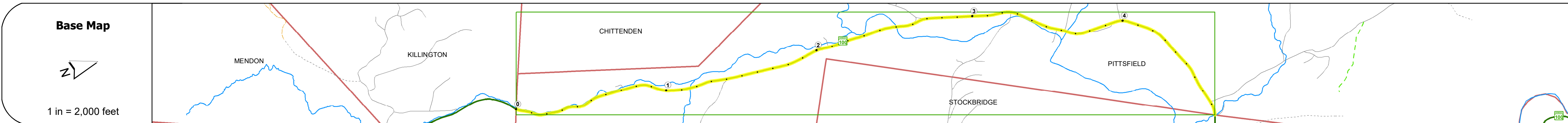
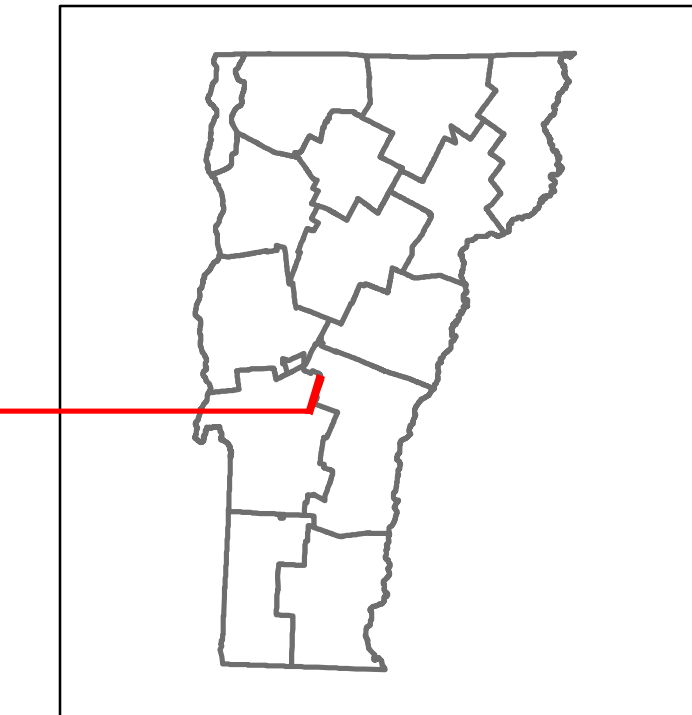


DISTRICT	TOWN	ROUTE
3	PITTSFIELD	VT-100



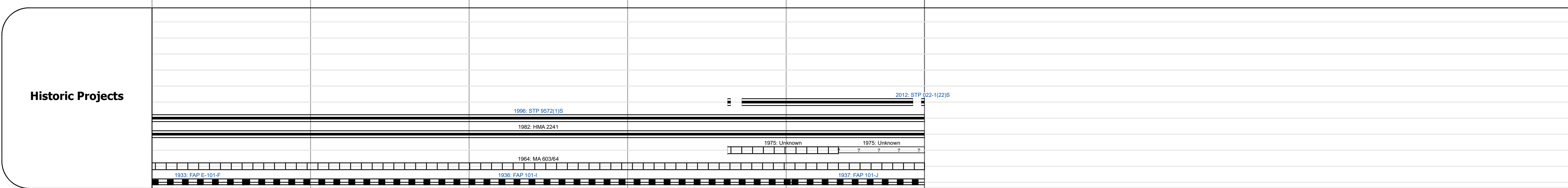
Travellane	Roadway	Lane Count	Base	Subbase
26	28	30	26	27
27	27	27	28	26
27	27	27	28	26
26	27	26	2	26
26.5	28	28	27	25
27	26	26	26	27
27	26	26	26	27
26	26	26	26	27
27	26	26	26	27

Curves
10, 16, 8, 10, 6, 5, 4, 3, 5, 4, 7, 8, 4, 3, 7, 10, 4, 6, 6

Grades
+7.9, -3.0

Guardrails
11, 11

Rumblestrips



Maintenance Garage
District 3 - DMF Maintenance Mendon Garage

Speed Zone
40, 35, 40

Functional Class
4

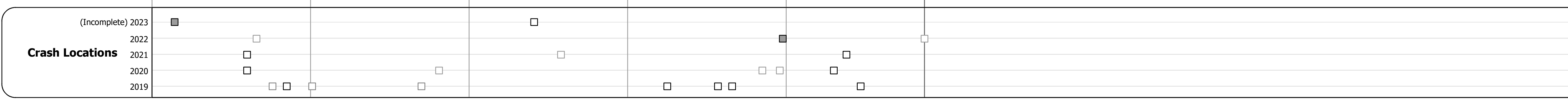
National Highway System

Limited Access Highway

Customer Service Level
Regional Corridor

Traffic Counters
R139

Year	ADT
2022	3089
2021	3064
2020	2704
2019	3193
2018	3200, 3800



STRUCTURE DESCRIPTIONS

<p>Bridge 123: Culvert - 1960 Structure No. 300022012311151 Length: 14' Under Clearance: 9.0' Weight Limit: 0 Facility Carried: VT 100 Structure Type: CGMPPA Features Intersected: TWEED RIVER Inspection Date: 11/2022 Maintenance: State</p> <p>Bridge 124: Tee Beam - 2014 Structure No. 200022012411152 Length: 81' Height: 100.0' Width: 32.0' Weight Limit: 0 Facility Carried: VT 00100 ML Structure Type: PRESTRESS NEXT BEAM Features Intersected: TWEED RIVER Surface: Bituminous Inspection Date: 6/2021 Maintenance/Ownership: State</p> <p>Bridge 126: Stringer/multi-beam or girder - 2019 Structure No. 200022012611152 Length: 71' Height: 100.0' Width: 30.0' Weight Limit: 0 Facility Carried: VT 00100 ML Structure Type: GALV WELDED GIRDER Features Intersected: WEST BRANCH TWEED RIVER Inspection Date: 6/2021 Maintenance/Ownership: State</p> <p>Bridge 127: Culvert - 2011 Structure No. 200022012711152 Length: 25' Height: 100.0' Weight Limit: 0 Facility Carried: VT 00100 ML Structure Type: PRECAST RIGID FRAME Features Intersected: GUERNSEY BROOK Inspection Date: 6/2021 Maintenance/Ownership: State</p>
--

<p>Historic Projects</p> <ul style="list-style-type: none"> Unknown Retreatment Resurface Bituminous Mix Skiny Mix Bituminous Seal <p>Surface Treated</p> <ul style="list-style-type: none"> Gravel Cold Plane and Reclaimed Base and Bituminous Concrete <p>Speed Zones</p> <p>25 30 35 40 45 50 55 60 65</p>	<p>Functional Class</p> <ul style="list-style-type: none"> 1 - Interstate System 2 - Other 3 - Principal Arterial 4 - Minor Arterial 5 - Major Collector 6 - Minor Collector <p>Curves</p> <p>Left (degrees) Right (degrees)</p> <p>Grades</p> <p>Left (percent) Right (percent)</p> <p>Road Widths</p> <p>Left (ft) Right (ft)</p>	<p>Traffic Counters</p> <p>Continuous (CTC)</p> <p>Weigh-In-Motion (WIM)</p> <p>Short-Term, Scheduled</p> <p>Short-Term, Unscheduled</p> <p>Crash Locations</p> <p>Fatal</p> <p>Injury</p> <p>Property Damage Only</p> <p>Unknown Crash Type</p> <p>High Crash Locations (HCL's)</p> <p>Sections (& Intersections)</p> <p>HCL No. 1 - 100 (1 - 10)</p> <p>101 - 200 (11 - 20)</p> <p>201 - 300 (21 - 30)</p> <p>301 - 400 (31 - 40)</p> <p>401 - 800 (41 - 113)</p>	<p>Mileage by Functional Class By Sheet</p> <p>022 4 - minor Arterial 4.873</p> <p>Mileage by Town By Sheet</p> <p>PITTSFIELD - v100-1115 4.873 of 4.873</p> <p>Page Total Mileage: 4.873 mi</p>	<p>DISTRICT</p> <p>3</p>	<p>TOWN</p> <p>PITTSFIELD</p>	<p>Date: 09/23/23</p> <p>1 of 1</p> <p>TWN mileage: 0.0 to 4.873</p>	<p>ROUTE</p> <p>VT-100</p> <p>ETE mileage: 90.02 to 94.893</p>
---	---	--	---	---------------------------------	--------------------------------------	---	---