

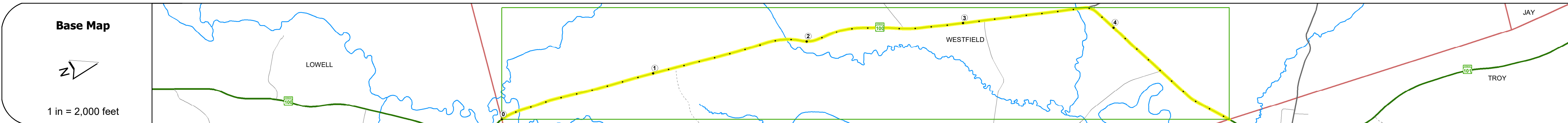
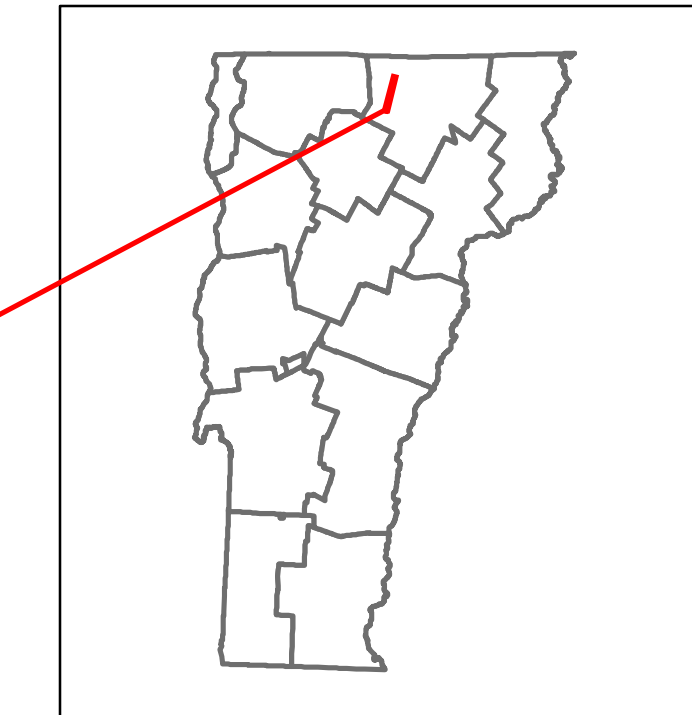


Route Log and Progress Chart

DRAFT

Please Note: Errors and Omissions May Exist.
Contact the VTrans Mapping Section with questions or concerns.

DISTRICT	TOWN	ROUTE
9	WESTFIELD	VT-100



STRUCTURE DESCRIPTIONS

Bridge 241:
Stringer/multi-beam or girder - 1956
Structure No. 200029024110182
Length: 99'
Height: 100.0'
Width: 28.0'
Weight Limit: 0
Facility Carried: VT 00100 ML
Structure Type: ROLLED BEAM
Features Intersected: MISSISQUOI RIVER
Surface: Bituminous
Inspection Date: 6/2021
Maintenance/Ownership: State

Bridge 244:
Culvert - 1973
Structure No. 200029024410182
Length: 23'
Height: 100.0'
Weight Limit: 0
Facility Carried: VT 00100 ML
Structure Type: TWIN CGMPPA
Features Intersected: TAFT BROOK
Inspection Date: 6/2021
Maintenance/Ownership: State

Bridge 250:
Culvert - 1970
Structure No. 200029025010182
Length: 27'
Height: 100.0'
Weight Limit: 0
Facility Carried: VT 00100 ML
Structure Type: TWIN CELL RC BOX
Features Intersected: MILL BROOK
Inspection Date: 6/2021
Maintenance/Ownership: State

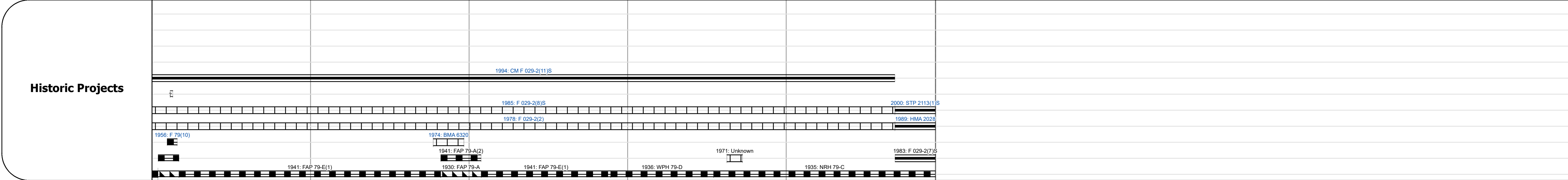
Road Widths	Travellane	Roadway	Lane Count	Base	Subbase
	27.5	27.5	28	27.5	28

Curves	5	2.3	6	10	3
--------	---	-----	---	----	---

Grades				-7.0	
--------	--	--	--	------	--

Guardrails					
------------	--	--	--	--	--

Rumblestrips					
--------------	--	--	--	--	--



Maintenance Garage	District 9 - DMF Maintenance Westfield Garage
--------------------	---

Speed Zone	35
------------	----

Functional Class	4
------------------	---

National Highway System	
-------------------------	--

Limited Access Highway	
------------------------	--

Customer Service Level	Regional Corridor
------------------------	-------------------

Traffic Counters	P119	P004
------------------	------	------

Year	1555	2039
2022	1555	2039
2021	1621	2040
2020	1431	1958
2019	1689	2180
2018	1700	2100

Year	Crash Locations
(Incomplete) 2023	
2022	
2021	
2020	
2019	

Historic Projects Unknown, Bituminous Concrete, Surface Treated Gravel, Retreatment, Bituminous Macadam, Cold Plane and Plant Mix, Resurface, Bituminous Concrete, Reclaimed Base and Bituminous Concrete, Bituminous Mix, Concrete, Skippy Mix, Gravel, Bituminous Seal.	Functional Class 1 - Interstate System, 2 - Other Freeways and Expressways, 3 - Principal Arterial, 4 - Minor Arterial, 5 - Major Collector, 6 - Minor Collector.	Curves Left, Right, Grades (degrees), grade up, grade down.	Traffic Counters Continuous (CTC), Weigh-In-Motion (WIM), Short-Term, Scheduled, Short-Term, Unscheduled.	Crash Locations Fatal, Injury, Property Damage Only, Unknown Crash Type.	Mileage by Functional Class By Sheet 029-2 4 - Minor Arterial 4.942	Mileage by Town By Sheet WESTFIELD - V100-1018 4.942 of 4.942	DISTRICT 9	TOWN WESTFIELD	Date: 09/23/23	ROUTE VT-100
Speed Zones 25, 30, 35, 40, 45, 50, 55, 60, 65								1 of 1 TWN mileage: 0.0 to 4.942	ETE mileage: 183.346 to 188.288	
Indicated plans available - http://vtransmap01.aot.state.vt.us/p/dcr/D/webstore/						Page Total Mileage: 4.942 mi		Page Total Mileage: 4.942 mi		

For More Information Contact - Vermont Agency of Transportation, Policy, Planning and Intermodal Development Division - Mapping Section, 219 North Main Street, Barre, VT 05641 Telephone: 802-828-2600.