

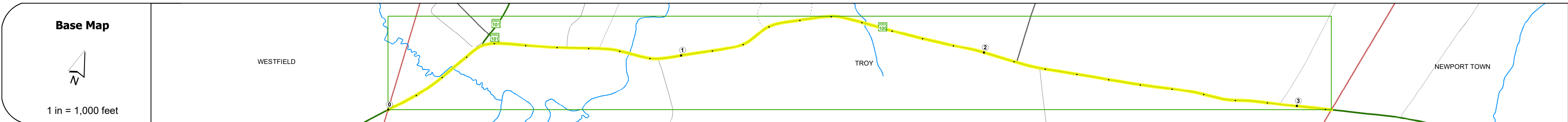
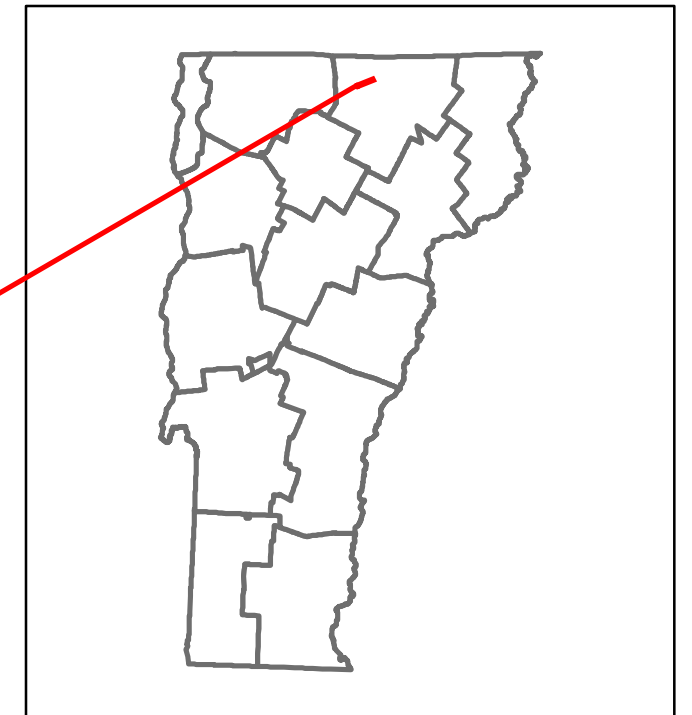


Route Log and Progress Chart

DRAFT

Please Note: Errors and Omissions May Exist.
Contact the VTrans Mapping Section with questions or concerns.

DISTRICT	TOWN	ROUTE
9	TROY	VT-100



STRUCTURE DESCRIPTIONS

Bridge 251:
Slab - 1930
Structure No: 300029025110171
Length: 19'
Width: 30.0'
Under Clearance: 5.0'
Weight Limit: 0
Facility Carried: VT100
Structure Type: CONCRETE SLAB
Features Intersected: COBURN BROOK
Surface: Bituminous
Inspection Date: 10/2022
Maintenance: State

Bridge 252:
Tee Beam - 1929
Structure No: 200029025210172
Length: 147'
Height: 100.0'
Width: 28.0'
Weight Limit: 0
Facility Carried: VT 00100 ML
Structure Type: 3 SP CONCRETE T-BEAM
Features Intersected: MISSISSQUOI RIVER
Surface: Bituminous
Inspection Date: 6/2021
Maintenance/Ownership: State


Road Widths	Travel Lane	Roadway Lane Count	Base	Subbase
	27.5	28	31	29

Curves	10	4	8	10	6	6
--------	----	---	---	----	---	---

Grades	+8.01	+6.7A	+5.5A	-4.1
--------	-------	-------	-------	------

Guardrails	11	4		
------------	----	---	--	--

Rumblestrips				
--------------	--	--	--	--



Maintenance Garage	District 9 - DMF Maintenance Westfield Garage
--------------------	---

Speed Zone	35
------------	----

Functional Class	4
------------------	---


National Highway System	
-------------------------	--

Limited Access Highway	
------------------------	--

Customer Service Level	Regional Corridor
------------------------	-------------------

Traffic Counters	
------------------	--

AADT	2022: 2039, 2040, 1958, 2180, 2100	2021: 2497, 2939, 2594, 3062, 3300	2020: 2100, 3300	2019: 2100, 3300	2018: 2100, 3300
------	------------------------------------	------------------------------------	------------------	------------------	------------------



Historic Projects <ul style="list-style-type: none"> Unknown Retreatment Resurface Bituminous Mix Skinny Mix Bituminous Seal 	Functional Class <ul style="list-style-type: none"> 1 - Interstate System 2 - Other Freeways and Expressways 3 - Principal Arterial 4 - Minor Arterial 5 - Major Collector 6 - Minor Collector 	Curves <ul style="list-style-type: none"> Left Right 	Grades <ul style="list-style-type: none"> Up Down 	Traffic Counters <ul style="list-style-type: none"> Continuous (CTC) Weigh-In-Motion (WIM) Short-Term, Scheduled Short-Term, Unscheduled 	Crash Locations <ul style="list-style-type: none"> Fatal Injury Property Damage Only Unknown Crash Type 	Mileage by Functional Class By Sheet 029-2 4 - Minor Arterial 3.122	Mileage by Town By Sheet TROY - V100-1017 3.122 of 3.122	DISTRICT 9	TOWN TROY	Date: 09/23/23	ROUTE VT-100 ETE mileage: 188.288 to 191.41
Speed Zones 25 30 35 40 45 50 55 60 65						Page Total Mileage: 3.122 mi		Page Total Mileage: 3.122 mi		1 of 1 TWN mileage: 0.0 to 3.122	

For More Information Contact - Vermont Agency of Transportation, Policy, Planning and Intermodal Development Division - Mapping Section, 219 North Main Street, Barre, VT 05641 Telephone: 802-828-2600.