

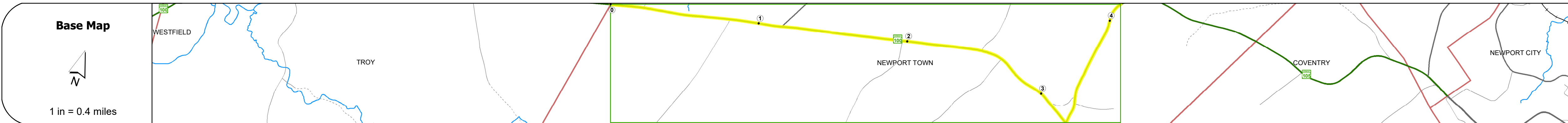
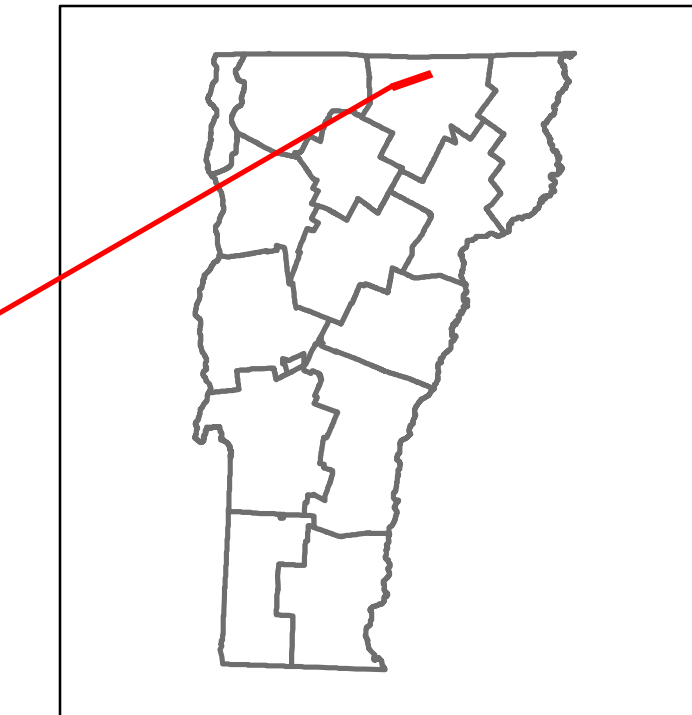


# Route Log and Progress Chart

**DRAFT**

Please Note: Errors and Omissions May Exist.  
Contact the VTrans Mapping Section with questions or concerns.

DISTRICT	TOWN	ROUTE
9	NEWPORT TOWN	VT-100



## STRUCTURE DESCRIPTIONS

**Bridge 253:**  
Culvert - 1933  
Structure No. 300029025310161  
Length: 9'  
Under Clearance: 4.0'  
Weight Limit: 0  
Facility Carried: VT100  
Structure Type: RC BOX  
Features Intersected: BROOK  
Inspection Date: 10/2022  
Maintenance: State

**Bridge 256:**  
Culvert - 1991  
Structure No. 300029025610161  
Length: 8'  
Under Clearance: 8.0'  
Weight Limit: 0  
Facility Carried: VT100  
Structure Type: CGMPP  
Features Intersected: STONEY BROOK  
Inspection Date: 10/2022  
Maintenance: State

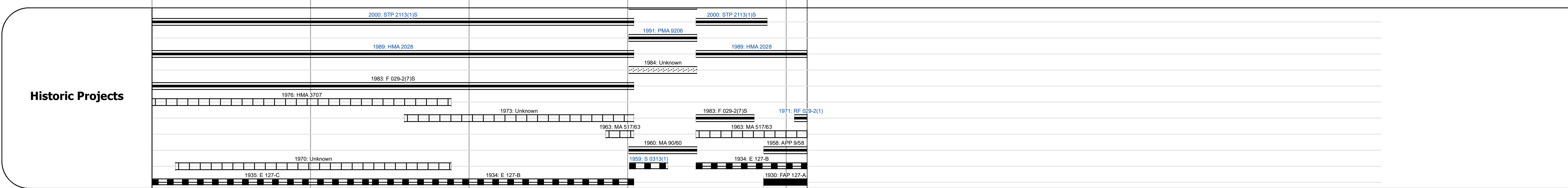
Road Widths	Travellane	Roadway	Lane Count	Base	Subbase
	36	29	32	29.5	32

Curves	3	5	8	7.5	9.5
--------	---	---	---	-----	-----

Grades	-8.2A	-6.8	+6.7A	-8.0	-5.6A	-8.2A
--------	-------	------	-------	------	-------	-------

Guardrails					
------------	--	--	--	--	--

Rumblestrips					
--------------	--	--	--	--	--



Maintenance Garage	District 9 - DMF Maintenance Westfield Garage
--------------------	-----------------------------------------------

Speed Zone	
------------	--

Functional Class	4
------------------	---

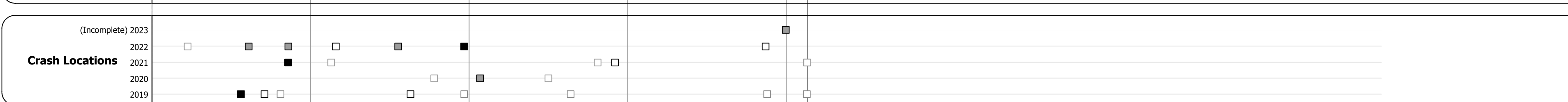
National Highway System	
-------------------------	--

Limited Access Highway	
------------------------	--

Customer Service Level	Regional Corridor
------------------------	-------------------

Traffic Counters	P120	P121
------------------	------	------

ADT	2022: 2882	2660	2458
2021: 2939	3298	2575	
2020: 2584	2910	2273	
2019: 3062	3436	2683	
2018: 3100	3200	2700	



<b>Historic Projects</b> Unknown, Retreatment, Resurface, Bituminous Mix, Skiny Mix, Bituminous Seal Bituminous Concrete, Surface Treated Gravel, Cold Plane and Bituminous Concrete, Reclaimed Base and Bituminous Concrete, Concrete, Gravel	<b>Functional Class</b> 1- Interstate System, 2- Other Freeways and Expressways, 3- Principal Arterial, 4- Minor Arterial, 5- Major Collector, 6- Minor Collector	<b>Curves</b> Left (convex), Right (concave) <b>Grades</b> (down) grade up, (up) grade down <b>Road Widths</b> (ft)	<b>Traffic Counters</b> Continuous (CTC), Weigh-In-Motion (WIM), Short-Term, Scheduled, Short-Term, Unscheduled <b>Crash Locations</b> Fatal, Injury, Property Damage Only, Unknown Crash Type <b>High Crash Locations (HCL's)</b> HCL No. 1-100 (1-10), 101-200 (11-20), 201-300 (21-30), 301-400 (31-40), 401-800 (41-113)	<b>Mileage by Functional Class By Sheet</b> 029-2 4 - Minor Arterial 4.133	<b>Mileage by Town By Sheet</b> NEWPORT TOWN - V100-1016 4.133 of 4.133	<b>DISTRICT</b> 9	<b>TOWN</b> NEWPORT TOWN	<b>Date:</b> 09/23/23	<b>ROUTE</b> VT-100 ETE mileage: 191.41 to 195.543
Page Total Mileage: 4.133 mi						<b>1 of 1</b> TWN mileage: 0.0 to 4.133			

For More Information Contact - Vermont Agency of Transportation, Policy, Planning and Intermodal Development Division - Mapping Section, 219 North Main Street, Barre, VT 05641 Telephone: 802-828-2600.