

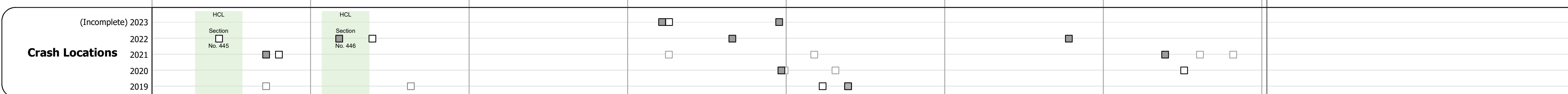
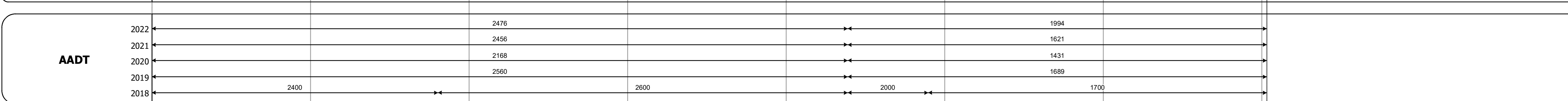
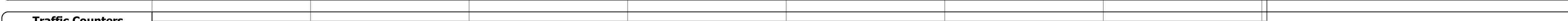



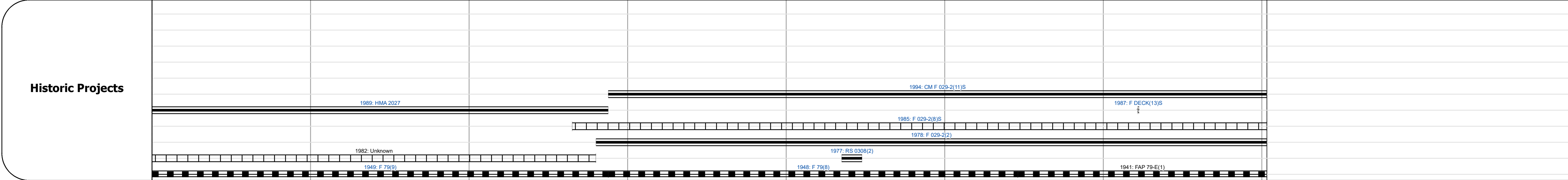

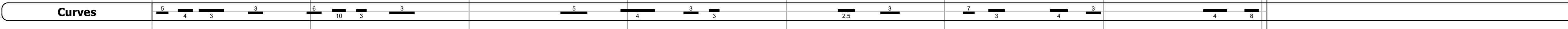
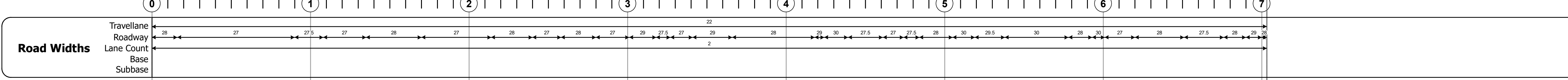
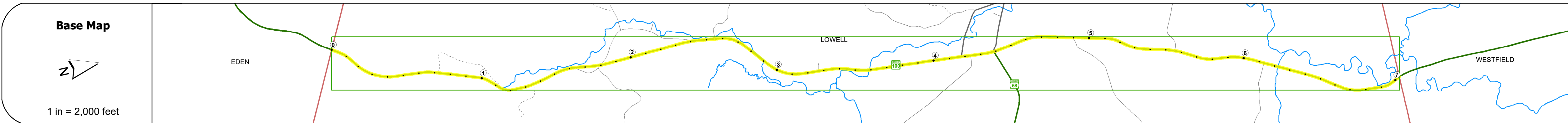
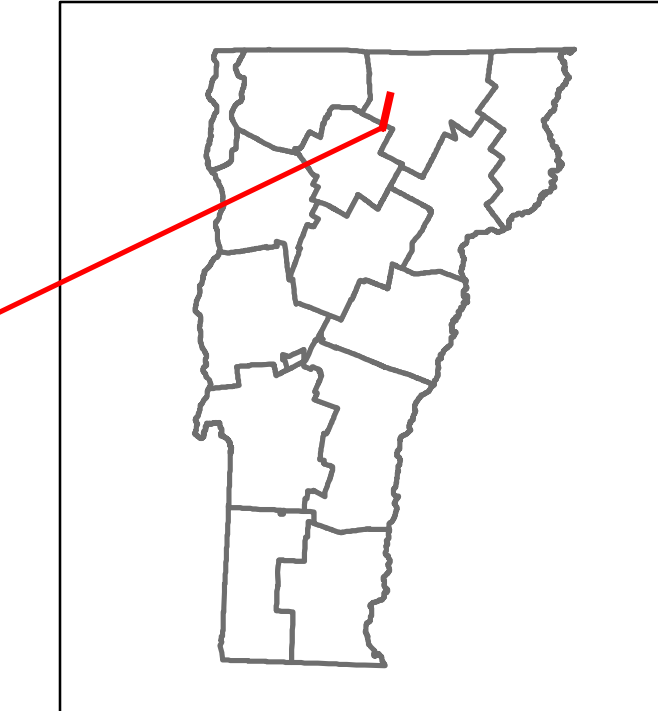


Route Log and Progress Chart

DRAFT

Please Note: Errors and Omissions May Exist.
Contact the VTrans Mapping Section with questions or concerns.

DISTRICT	TOWN	ROUTE
9	LOWELL	VT-100



STRUCTURE DESCRIPTIONS

Bridge 229:
Culvert - 1949
Structure No. 300029022910131
Length: 12'
Under Clearance: 8.0'
Weight Limit: 0
Facility Carried: VT 100
Structure Type: RC BOX
Features Intersected: BROOK
Inspection Date: 11/2022
Maintenance: State

Bridge 230:
Culvert - 1932
Structure No. 300029023010131
Length: 12'
Width: 35.0'
Under Clearance: 5.0'
Weight Limit: 0
Facility Carried: VT 100
Structure Type: RC BOX WIDE W/SLAB
Features Intersected: BROOK
Surface: Bituminous
Inspection Date: 11/2022
Maintenance: State

Bridge 234:
Tee Beam - 1929
Structure No. 200029023410132
Length: 43'
Height: 100.0'
Width: 31.0'
Weight Limit: 0
Facility Carried: VT 00100 ML
Structure Type: CONCRETE T-BEAM
Features Intersected: EAST BRANCH MISSISQUOI
Surface: Bituminous
Inspection Date: 4/2023
Maintenance/Ownership: State

Bridge 236:
Tee Beam - 1929
Structure No. 200029023610132
Length: 34'
Height: 100.0'
Width: 32.0'
Weight Limit: 0
Facility Carried: VT 00100 ML
Structure Type: CONCRETE T-BEAM
Features Intersected: EAST BRANCH
Surface: Bituminous
Inspection Date: 6/2021
Maintenance/Ownership: State

Bridge 237:
Culvert - 1948
Structure No. 300029023710131
Length: 25'
Under Clearance: 6.0'
Weight Limit: 0
Facility Carried: VT 100
Structure Type: TRIPLE ACCGMP
Features Intersected: BROOK
Inspection Date: 11/2022
Maintenance: State

Bridge 238:
Culvert - 1941
Structure No. 300029023810131
Length: 10'
Under Clearance: 5.0'
Weight Limit: 0
Facility Carried: VT 100
Structure Type: RC BOX
Features Intersected: BROOK
Inspection Date: 11/2022
Maintenance: State

Bridge 239:
Stringer/multi-beam or girder - 1941
Structure No. 200029023910132
Length: 49'
Height: 100.0'
Width: 32.0'
Weight Limit: 0
Facility Carried: VT 00100 ML
Structure Type: ROLLED BEAM
Features Intersected: LECLAIR BROOK
Surface: Bituminous
Inspection Date: 6/2021
Maintenance/Ownership: State

Historic Projects <ul style="list-style-type: none"> Unknown Retreatment Resurface Bituminous Mix Skinny Mix Bituminous Seal 	Functional Class <ul style="list-style-type: none"> 1 - Interstate System 2 - Other Freeways and Expressways 3 - Principal Arterial 4 - Minor Arterial 5 - Major Collector 6 - Minor Collector 	Curves <ul style="list-style-type: none"> Left Right 	Grades <ul style="list-style-type: none"> Special grade up Special grade down 	Traffic Counters <ul style="list-style-type: none"> Continuous (CTC) Weigh-In-Motion (WIM) Short-Term, Scheduled Short-Term, Unscheduled 	Crash Locations <ul style="list-style-type: none"> Fatal Injury Property Damage Only Unknown Crash Type 	Mileage by Functional Class By Sheet 029-2 4 - Minor Arterial 7.031	Mileage by Town By Sheet LOWELL - V100-1013 7.031 of 7.031	DISTRICT 9	TOWN LOWELL	Date: 09/23/23	ROUTE VT-100 ETE mileage: 176.315 to 183.346
Speed Zones 25 30 35 40 45 50 55 60 65						Page Total Mileage: 7.031 mi		Page Total Mileage: 7.031 mi		1 of 1 TWN mileage: 0.0 to 7.031	

For More Information Contact - Vermont Agency of Transportation, Policy, Planning and Intermodal Development Division - Mapping Section, 219 North Main Street, Barre, VT 05641 Telephone: 802-828-2600.