

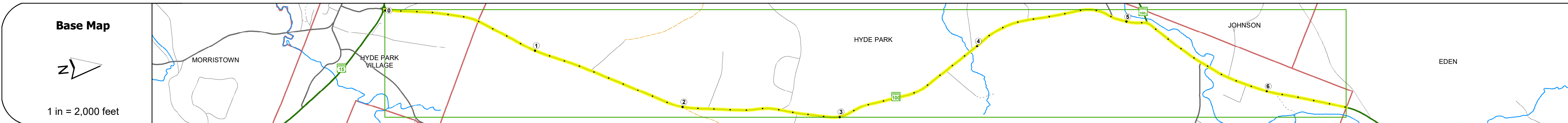
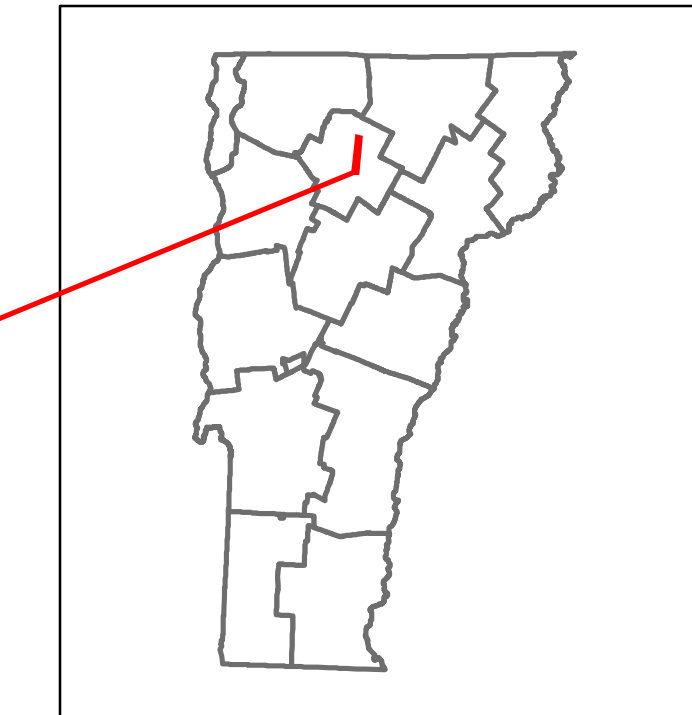


Route Log and Progress Chart

DRAFT

Please Note: Errors and Omissions May Exist.
Contact the VTrans Mapping Section with questions or concerns.

| | | |
|----------|-----------|--------|
| DISTRICT | TOWN | ROUTE |
| 8 | HYDE PARK | VT-100 |



STRUCTURE DESCRIPTIONS

Bridge 216:
Culvert - 1941
Structure No. 300029021608051
Length: 12'
Under Clearance: 10.0'
Weight Limit: 0
Facility Carried: VT 100
Structure Type: RC BOX
Features Intersected: BROOK
Inspection Date: 10/2022
Maintenance: State

Bridge 217:
Stringer/multi-beam or girder - 1986
Structure No. 200029021708052
Length: 72'
Height: 100.0'
Width: 37.0'
Weight Limit: 0
Facility Carried: VT 00100 ML
Structure Type: ROLLED BEAM
Features Intersected: GIRON RIVER
Surface: Bituminous
Inspection Date: 9/2021
Maintenance/Ownership: State

Road Widths

| Travel Lane | Roadway Lane Count | Base | Subbase |
|-------------|--------------------|------|---------|
| 11 | 25 | 28 | 31 |
| 1 | 1 | 1 | 1 |

Curves

| | | | | | | | | | | |
|---|---|---|---|---|---|---|------|---|---|---|
| 3 | 3 | 4 | 4 | 8 | 5 | 4 | 13.5 | 2 | 2 | 4 |
|---|---|---|---|---|---|---|------|---|---|---|

Grades

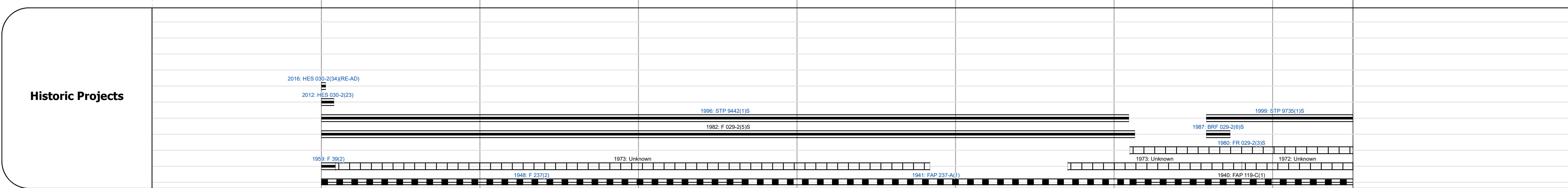
| | | | |
|-------|-------|------|-------|
| +3.7A | +5.2A | -5.6 | -4.6A |
|-------|-------|------|-------|

Guardrails

| | | | | | | | | | | |
|---|---|---|---|---|---|---|---|---|---|---|
| W | W | W | W | W | W | W | W | W | W | W |
|---|---|---|---|---|---|---|---|---|---|---|

Rumblestrips

| | | | | | | | | | | |
|--|--|--|--|--|--|--|--|--|--|--|
| | | | | | | | | | | |
|--|--|--|--|--|--|--|--|--|--|--|



Maintenance Garage

| |
|---|
| District 8 - DMF Maintenance Cambridge Garage |
|---|

Speed Zone

| | |
|----|----|
| 35 | 35 |
|----|----|

Functional Class

| |
|---|
| 4 |
|---|

National Highway System

| |
|--|
| |
|--|

Limited Access Highway

| |
|--|
| |
|--|

Customer Service Level


| |
|-------------------|
| Regional Corridor |
|-------------------|

Traffic Counters

| | | | | |
|------------|------|------|------|------|
| 30805810-N | L111 | L731 | L738 | L737 |
|------------|------|------|------|------|

AADT

| Year | 30805810-N | L111 | L731 | L738 | L737 |
|------|------------|------|------|------|------|
| 2022 | 4911 | 3524 | | 5132 | |
| 2021 | 6144 | 3496 | | 5586 | |
| 2020 | 5421 | 3086 | | 5292 | |
| 2019 | 6400 | 3474 | | 4119 | |
| 2018 | 6400 | 3500 | | 5100 | 4100 |



| | | | | | | | | | | | | | | | | | | |
|--|--|--|---|---|---|---|-------|--------------------|-------|---|-----------------------|----------------|--|--|---------------------------------|-------------------------------------|------------------------------|--|
| <p>Historic Projects</p> <ul style="list-style-type: none"> Unknown Retreatment Resurface Bituminous Mix Skippy Mix Bituminous Seal | <p>Functional Class</p> <ul style="list-style-type: none"> 1 - Interstate System 2 - Other Freeways and Expressways 3 - Principal Arterial 4 - Minor Arterial 5 - Major Collector 6 - Minor Collector | <p>Curves</p> <ul style="list-style-type: none"> Left (degree) Right (degree) | <p>Grades</p> <ul style="list-style-type: none"> grade up (percent) grade down (percent) | <p>Traffic Counters</p> <ul style="list-style-type: none"> Continuous (CTC) Weight-In-Motion (WIM) Short-Term, Scheduled Short-Term, Unscheduled | <p>Crash Locations</p> <ul style="list-style-type: none"> Fatal Injury Property Damage Only Unknown Crash Type | <p>Mileage by Functional Class By Sheet</p> <table border="1"> <tr> <td>029-2</td> <td>4 - Minor Arterial</td> <td>6.507</td> </tr> </table> | 029-2 | 4 - Minor Arterial | 6.507 | <p>Mileage by Town By Sheet</p> <table border="1"> <tr> <td>HYDE PARK - V100-0805</td> <td>6.507 of 6.507</td> </tr> <tr> <td>Ghost Section - (VT-15, MM 2.892 to 1.827)</td> <td></td> </tr> </table> | HYDE PARK - V100-0805 | 6.507 of 6.507 | Ghost Section - (VT-15, MM 2.892 to 1.827) | | <p>DISTRICT</p> <p>8</p> | <p>TOWN</p> <p>HYDE PARK</p> | <p>Date: 09/23/23</p> | <p>ROUTE</p> <p>VT-100</p> <p>ETE mileage: 162.119 to 168.626</p> |
| 029-2 | 4 - Minor Arterial | 6.507 | | | | | | | | | | | | | | | | |
| HYDE PARK - V100-0805 | 6.507 of 6.507 | | | | | | | | | | | | | | | | | |
| Ghost Section - (VT-15, MM 2.892 to 1.827) | | | | | | | | | | | | | | | | | | |