



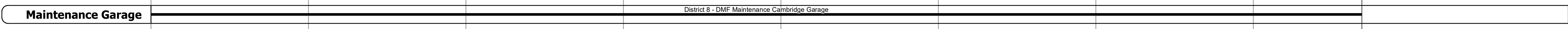
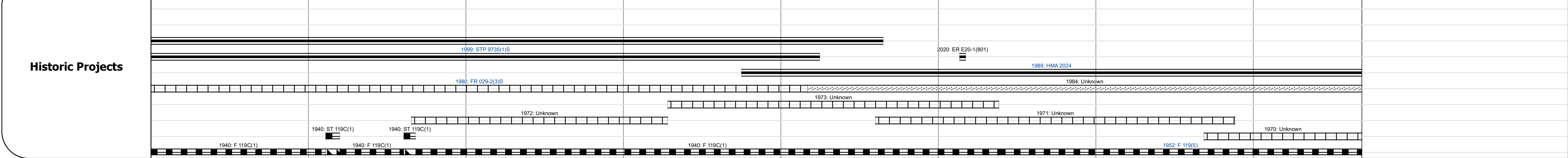

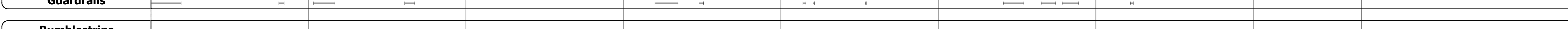


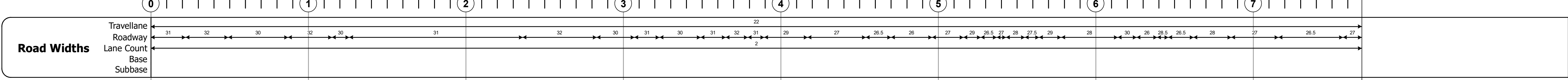
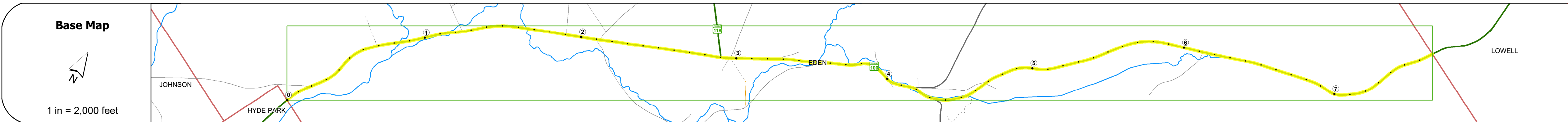
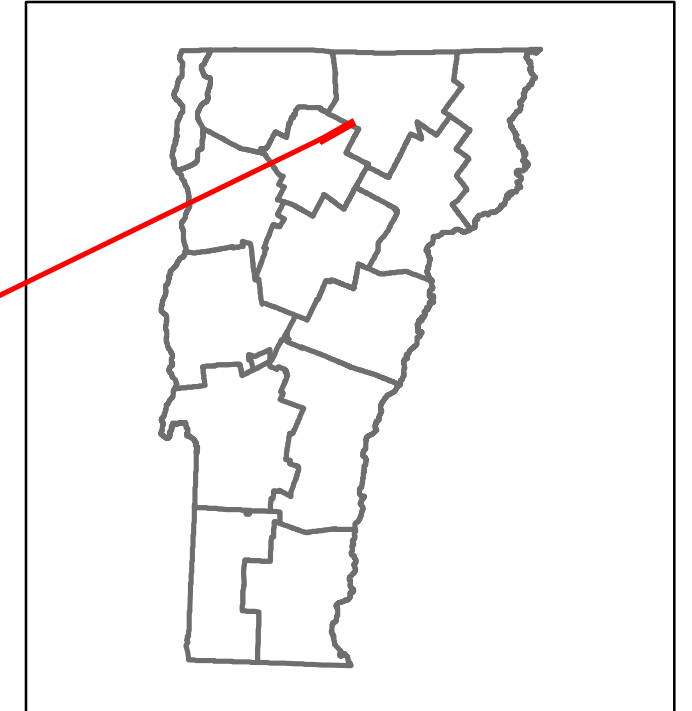
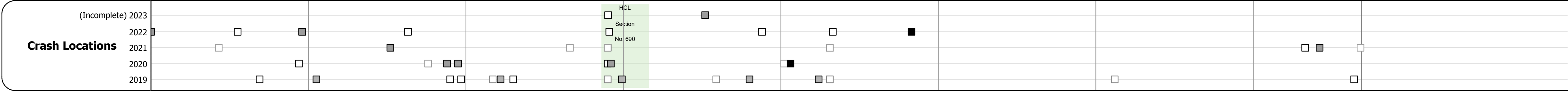


DISTRICT	TOWN	ROUTE
8	EDEN	VT-100



Traffic Counters	2022	2021	2020	2019	2018
L734					
L735					
L128	4821	5586	5292	4119	4100
L732					
L736	4480	4444	3493	3828	3800
L109	2554	2534	2331	2400	2400



### STRUCTURE DESCRIPTIONS

<p><b>Bridge 219:</b> Culvert - 1940 Structure No. 300029021908031 Length: 10' Under Clearance: 5.0' Weight Limit: 0 Facility Carried: VT100 Structure Type: RC BOX Features Intersected: STONY BROOK Inspection Date: 10/2022 Maintenance: State</p>	<p><b>Bridge 227:</b> Slab - 1952 Structure No. 300029022708031 Length: 19' Width: 31.0' Weight Limit: 0 Facility Carried: VT100 Structure Type: CONCRETE SLAB Features Intersected: SUCKER BROOK Surface: Bituminous Inspection Date: 10/2022 Maintenance: State</p>
<p><b>Bridge 220:</b> Tee Beam - 1932 Structure No. 200029022008032 Length: 33' Height: 100.0' Width: 31.0' Weight Limit: 0 Facility Carried: VT 00100 ML Structure Type: TBEAM WIDE W/ ROL BM Features Intersected: GHON RIVER Surface: Bituminous Inspection Date: 4/2023 Maintenance/Ownership: State</p>	<p><b>Bridge 221:</b> Tee Beam - 1932 Structure No. 200029022108032 Length: 29' Height: 100.0' Width: 31.0' Weight Limit: 0 Facility Carried: VT 00100 ML Structure Type: TBEAM WIDE W/ ROL BM Features Intersected: GHON RIVER Surface: Bituminous Inspection Date: 9/2021 Maintenance/Ownership: State</p>
<p><b>Bridge 222:</b> Tee Beam - 1929 Structure No. 200029022208032 Length: 39' Height: 100.0' Width: 31.0' Weight Limit: 0 Facility Carried: VT 00100 ML Structure Type: TBEAM WIDE W/ ROL BM Features Intersected: GHON RIVER Surface: Bituminous Inspection Date: 9/2021 Maintenance/Ownership: State</p>	<p><b>Bridge 223:</b> Slab - 1931 Structure No. 200029022308032 Length: 23' Height: 100.0' Width: 30.0' Weight Limit: 0 Facility Carried: VT 00100 ML Structure Type: CONCRETE SLAB Features Intersected: GHON RIVER Surface: Bituminous Inspection Date: 9/2021 Maintenance/Ownership: State</p>
<p><b>Bridge 224:</b> Slab - 1931 Structure No. 200029022408032 Length: 23' Height: 100.0' Width: 31.0' Weight Limit: 0 Facility Carried: VT 00100 ML Structure Type: CONCRETE SLAB Features Intersected: GHON RIVER Surface: Bituminous Inspection Date: 9/2021 Maintenance/Ownership: State</p>	<p><b>Bridge 225:</b> Culvert - 1952 Structure No. 300029022508031 Length: 20' Under Clearance: 9.0' Weight Limit: 0 Facility Carried: VT100 Structure Type: CGMPPA Features Intersected: GHON RIVER Surface: Bituminous Inspection Date: 10/2022 Maintenance: State</p>
<p><b>Bridge 226:</b> Culvert - 2020 Structure No. 300029022608031 Length: 11' Under Clearance: 7.0' Weight Limit: 0 Facility Carried: VT100 Structure Type: CGMPPA Features Intersected: BROOK Surface: Bituminous Inspection Date: 10/2022 Maintenance: State</p>	

<p><b>Historic Projects</b></p> <ul style="list-style-type: none"> <li>Unknown</li> <li>Retreatment</li> <li>Resurface</li> <li>Bituminous Mix</li> <li>Skinny Mix</li> <li>Bituminous Seal</li> </ul>	<p><b>Functional Class</b></p> <ul style="list-style-type: none"> <li>1 - Interstate System</li> <li>2 - Other Freeways and Expressways</li> <li>3 - Principal Arterial</li> <li>4 - Minor Arterial</li> <li>5 - Major Collector</li> <li>6 - Minor Collector</li> </ul>	<p><b>Curves</b></p> <ul style="list-style-type: none"> <li>Left</li> <li>Right</li> </ul>	<p><b>Grades</b></p> <ul style="list-style-type: none"> <li>Special grade up</li> <li>Special grade down</li> </ul>	<p><b>Traffic Counters</b></p> <ul style="list-style-type: none"> <li>Continuous (CTC)</li> <li>Weigh-In-Motion (WIM)</li> <li>Short-Term, Scheduled</li> <li>Short-Term, Unscheduled</li> </ul>	<p><b>Crash Locations</b></p> <ul style="list-style-type: none"> <li>Fatal</li> <li>Injury</li> <li>Property Damage Only</li> <li>Unknown Crash Type</li> </ul>	<p><b>Mileage by Functional Class By Sheet</b></p> <p>029-2 4 - Minor Arterial 7.689</p>	<p><b>Mileage by Town By Sheet</b></p> <p>EDEN - V100-0803 7.689 of 7.689</p>	<p><b>DISTRICT</b></p> <p>8</p>	<p><b>TOWN</b></p> <p>EDEN</p>	<p><b>Date:</b> 09/23/23</p>	<p><b>ROUTE</b></p> <p>VT-100</p> <p>ETE mileage: 168.626 to 176.315</p>
--	--	--	---	--	---	--	---	---------------------------------	--------------------------------	------------------------------	--