Route Log and Progress Chart

DRAFT

Please Note: Errors and Omissions May Exist.
Contact the VTrans Mapping Section with questions or concerns.

DISTRICT	TOWN	ROUTE
1	STAMFORD	VT-100

Base Map

1 in = 2,000 feet

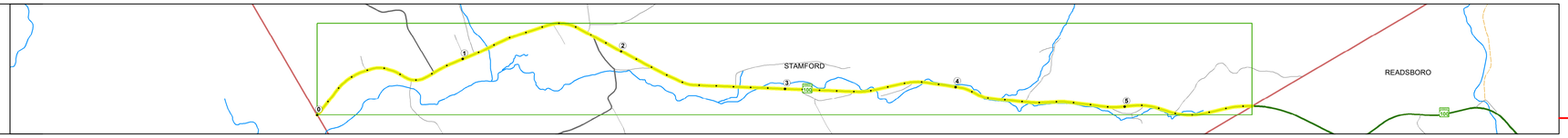

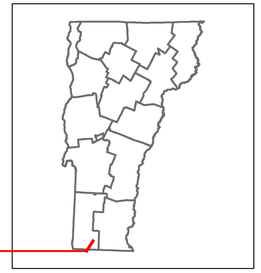

VERMONT 100

Stick Diagram

- Town Center
- Intersecting State Routes (excl. ramps/approaches)
- Other Intersecting Highways, Ramps, Approaches
- Railroad Crossings
- Primary Structures
- Secondary Structures
- Divided State Highway
- State Highway
- Divided Town Highway
- Town Highway
- Streams (Hydraulic Structure)
- Town Boundary
- District Boundaries
- State/Town Highway Change
- Divided Highway Limits
- Ghost Section Boundary
- Federal Urban Area Limits

Scale: 1 INCH = 2,000 FEET

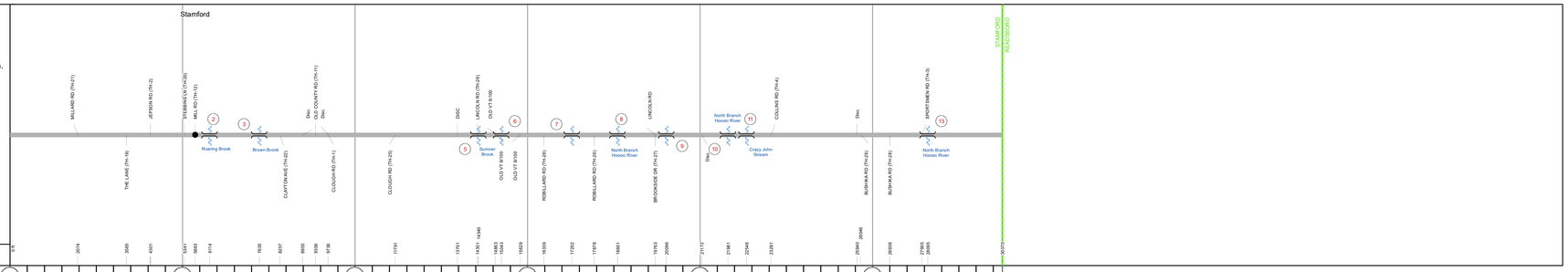

Road Widths

Travellane: 22
Roadway: 26.5, 28, 30, 29, 28, 29, 27, 26, 29, 26.5, 27.5, 29, 27, 28, 29, 30, 29, 28, 27, 26
Lane Count: 2
Base: 15" - 18" Gravel
Subbase

Curves

3.3, 8.2, 5, 9.5, 3, 6, 3, 3, 5, 5, 3, 4, 3, 3, 3

Grades

+7.0, -6.9, +7.9, +5.8, +5.2, +7.1

Guardrails

Rumblestrips

Historic Projects

1997: STP 9711(1)S
1976: TQS 0102(7)
1963: S 0102(3)
1963: S 0102(1)
1922: SA

Maintenance Garage

District 1 - DMF Maintenance Wilmington Garage

Speed Zone

40, 35, 30, 45

Functional Class

5

National Highway System

Limited Access Highway

Customer Service Level

Local Connector

Traffic Counters

B132, B133

AADT

2022	2687	1394	1262
2021	2666	1442	1100
2020	2353	1273	790
2019	2433	1503	933
2018	2400	1500	1000

Crash Locations

(Incomplete) 2023
2022
2021
2020
2019

STRUCTURE DESCRIPTIONS

Bridge 2:
Stringer/multi-beam or girder - 1963
Structure No. 200102000202142
Length: 44'
Height: 100.0'
Width: 35.0'
Weight Limit: 0
Facility Carried: VT 00100 ML
Structure Type: ROLLED BEAM
Features Intersected: ROARING BROOK
Surface: Bituminous
Inspection Date: 6/2021
Maintenance/Ownership: State

Bridge 3:
Culvert - 1963
Structure No. 300102000302141
Length: 12'
Width: 32.0'
Under Clearance: 4.0'
Weight Limit: 0
Facility Carried: VT100
Structure Type: RC BOX
Features Intersected: BROWN BROOK
Surface: Bituminous
Inspection Date: 11/2022
Maintenance: State

Bridge 5:
Culvert - 1963
Structure No. 300102000502141
Length: 6'
Under Clearance: 2.0'
Weight Limit: 0
Facility Carried: VT100
Structure Type: ACCGMPPA
Features Intersected: SUMMER BROOK
Inspection Date: 11/2022
Maintenance: State

Bridge 6:
Stringer/multi-beam or girder - 1963
Structure No. 200102000602142
Length: 99'
Height: 100.0'
Width: 30.0'
Weight Limit: 0
Facility Carried: VT 00100 ML
Structure Type: ROLLED BEAM
Features Intersected: NO. BR. HOOSIC RIVER
Surface: Bituminous
Inspection Date: 6/2021
Maintenance/Ownership: State

Bridge 7:
Culvert - 1963
Structure No. 300102000702141
Length: 8'
Under Clearance: 9.0'
Weight Limit: 0
Facility Carried: VT100
Structure Type: CGMPP
Features Intersected: BASIN BROOK
Inspection Date: 11/2022
Maintenance: State

Bridge 8:
Stringer/multi-beam or girder - 1963
Structure No. 200102000802142
Length: 39'
Height: 100.0'
Width: 30.0'
Weight Limit: 0
Facility Carried: VT 00100 ML
Structure Type: ROLLED BEAM
Features Intersected: NO. BR. HOOSIC RIVER
Surface: Bituminous
Inspection Date: 6/2021
Maintenance/Ownership: State

Bridge 9:
Stringer/multi-beam or girder - 1963
Structure No. 200102000902142
Length: 89'
Height: 100.0'
Width: 32.0'
Weight Limit: 0
Facility Carried: VT 00100 ML
Structure Type: ROLLED BEAM
Features Intersected: NO. BR. HOOSIC RIVER
Surface: Bituminous
Inspection Date: 6/2021
Maintenance/Ownership: State

Bridge 10:
Stringer/multi-beam or girder - 1963
Structure No. 200102001002142
Length: 64'
Height: 100.0'
Width: 31.0'
Weight Limit: 0
Facility Carried: VT 00100 ML
Structure Type: ROLLED BEAM
Features Intersected: NO. BR. HOOSIC RIVER
Surface: Bituminous
Inspection Date: 6/2021
Maintenance/Ownership: State

Bridge 11:
Slab - 1963
Structure No. 200102001102142
Length: 28'
Height: 100.0'
Width: 31.0'
Weight Limit: 0
Facility Carried: VT 00100 ML
Structure Type: CONCRETE SLAB
Features Intersected: CRAZY JOHN STREAM
Surface: Bituminous
Inspection Date: 6/2021
Maintenance/Ownership: State

Bridge 13:
Culvert - 1998
Structure No. 300102001302141
Length: 11'
Under Clearance: 7.0'
Weight Limit: 0
Facility Carried: VT100
Structure Type: SEGMENTAL RC BOX
Features Intersected: NO.BRANCH HOOSIC R.
Inspection Date: 6/2021
Maintenance: State

Historic Projects

Unknown, Retreatment, Resurface, Bituminous Mix, Skinny Mix, Bituminous Seal, Bituminous Concrete, Bituminous Macadam, Cold Plane and Bituminous Concrete, Concrete, Gravel, Surface Treated Gravel, Plant Mix, Reclaimed Base and Bituminous Concrete

Indicated plans available - http://vtransmap01.aot.state.vt.us/rp/dpr/Diwebstore/

Functional Class

1 - Interstate System; 2 - Other Freeways and Expressways; 3 - Principal Arterial; 4 - Minor Arterial; 5 - Major Collector; 6 - Minor Collector

Speed Zones

Speed Limit 25, 30, 35, 40, 45, 50, 55, 60, 65

Curves

(degrees) Left, Right

Grades

(percent) grade up, grade down

Road Widths

(ft)

Traffic Counters

Continuous (CTC)
Weigh-In-Motion (WIM)
Short-Term, Scheduled
Short-Term, Unscheduled
(counter ID)

AADT

(AADT)

Crash Locations

Fatal, Property Damage Only, Injury, Unknown Crash Type

High Crash Locations (HCL's)

Sections (& Intersections)

HCL No.
1 - 100 (1 - 10)
101 - 200 (11 - 20)
201 - 300 (21 - 30)
301 - 400 (31 - 40)
401 - 800 (41 - 113)

Mileage by Functional Class By Sheet

0102	5 - Major Collector	5.752

Page Total Mileage: 5.752 mi

Mileage by Town By Sheet

STAMFORD - V100-0214	5.752 of 5.752

Page Total Mileage: 5.752 mi

DISTRICT	TOWN	Date: 09/23/23	ROUTE
1	STAMFORD	1 of 1 TWN mileage: 0.0 to 5.752	VT-100 ETE mileage: 0.0 to 5.752

For More Information Contact - Vermont Agency of Transportation, Policy, Planning and Intermodal Development Division - Mapping Section, 219 North Main Street, Barre, VT 05641 Telephone: 802-828-2600.