

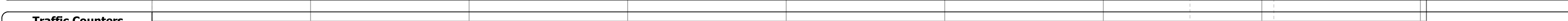


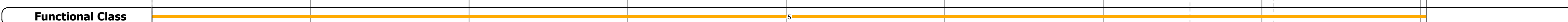


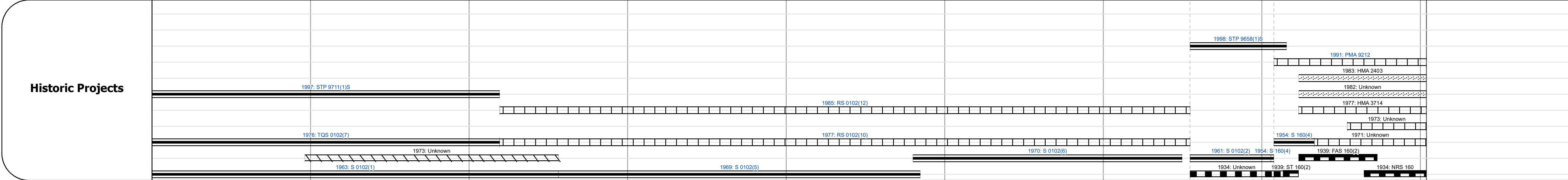
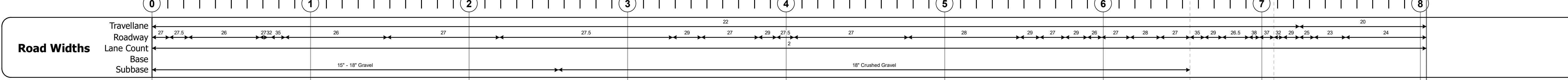
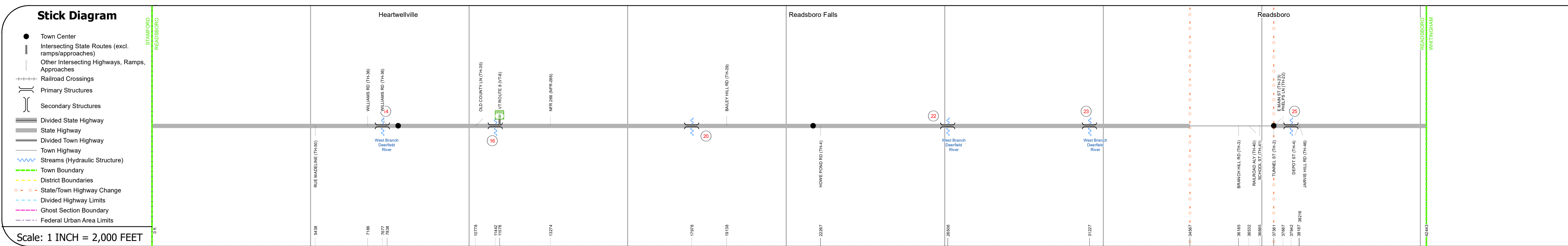
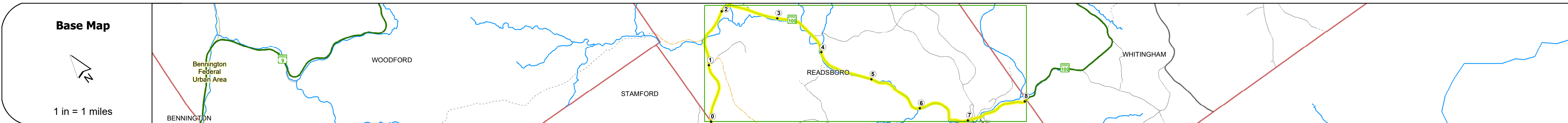
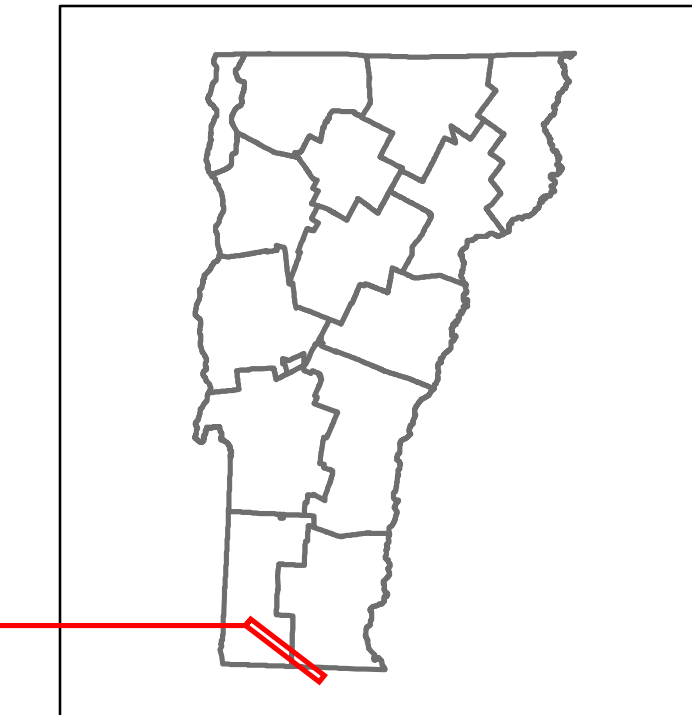


# Route Log and Progress Chart


**DRAFT**

Please Note: Errors and Omissions May Exist.  
Contact the VTrans Mapping Section with questions or concerns.

DISTRICT	TOWN	ROUTE
1	READSBORO	VT-100



Year	0-1	1-2	2-3	3-4	4-5	5-6	6-7	7-8
2022	1109						934	795
2021	1100						645	635
2020	790						569	561
2019	933						672	662
2018	1000		930				670	1200



## STRUCTURE DESCRIPTIONS

**Bridge 14:**  
Stringer/multi-beam or girder - 1963  
Structure No. 200102001402092  
Length: 69'  
Height: 100.0'  
Width: 32.0'  
Weight Limit: 0  
Facility Carried: VT 00100 ML  
Structure Type: ROLLED BEAM  
Features Intersected: W. BR. DEERFIELD RIVER  
Surface: Bituminous  
Inspection Date: 6/2021  
Maintenance/Ownership: State

**Bridge 16:**  
Culvert - 1963  
Structure No. 300102001602091  
Length: 15'  
Under Clearance: 10.0'  
Weight Limit: 0  
Facility Carried: VT 100  
Structure Type: CGMPPA  
Features Intersected: DEERFIELD RIVER  
Inspection Date: 11/2022  
Maintenance: State

**Bridge 20:**  
Culvert - 1968  
Structure No. 300102002002091  
Length: 9'  
Under Clearance: 7.0'  
Weight Limit: 0  
Facility Carried: VT 100  
Structure Type: CGMPPA  
Features Intersected: BROOK  
Inspection Date: 11/2022  
Maintenance: State

**Bridge 22:**  
Stringer/multi-beam or girder - 1970  
Structure No. 200102002202092  
Length: 119'  
Height: 100.0'  
Width: 31.0'  
Weight Limit: 0  
Facility Carried: VT 00100 ML  
Structure Type: WELDED PLATE GIRDER  
Features Intersected: W. BR. DEERFIELD RIVER  
Surface: Bituminous  
Inspection Date: 6/2021  
Maintenance/Ownership: State

**Bridge 23:**  
Culvert (Arch) - 1970  
Structure No. 200102002302092  
Length: 30'  
Height: 100.0'  
Width: 31.0'  
Weight Limit: 0  
Facility Carried: VT 00100 ML  
Structure Type: RC ARCH  
Features Intersected: W. BR. DEERFIELD RIVER  
Inspection Date: 6/2021  
Maintenance/Ownership: State

**Bridge 25:**  
Girder and floorbeam system - 1954  
Structure No. 200102002502092  
Length: 340'  
Height: 100.0'  
Width: 29.0'  
Weight Limit: 0  
Facility Carried: VT 00100 ML  
Structure Type: 3 SP CONT RIV 2 GIR  
Features Intersected: DEERFIELD RIVER  
Inspection Date: 4/2023  
Maintenance/Ownership: State

<b>Historic Projects</b> <ul style="list-style-type: none"> <li>Unknown</li> <li>Retreatment</li> <li>Resurface</li> <li>Bituminous Mix</li> <li>Skinny Mix</li> <li>Bituminous Seal</li> </ul>	<b>Functional Class</b> <ul style="list-style-type: none"> <li>1 - Interstate System</li> <li>2 - Other Freeways and Expressways</li> <li>3 - Principal Arterial</li> <li>4 - Minor Arterial</li> <li>5 - Major Collector</li> <li>6 - Minor Collector</li> </ul>	<b>Curves</b> <ul style="list-style-type: none"> <li>Left</li> <li>Right</li> </ul>	<b>Grades</b> <ul style="list-style-type: none"> <li>Up</li> <li>Down</li> </ul>	<b>Traffic Counters</b> <ul style="list-style-type: none"> <li>Continuous (CTC)</li> <li>Weight-In-Motion (WIM)</li> <li>Short-Term, Scheduled</li> <li>Short-Term, Unscheduled</li> </ul>	<b>Crash Locations</b> <ul style="list-style-type: none"> <li>Fatal</li> <li>Injury</li> <li>Property Damage Only</li> <li>Unknown Crash Type</li> </ul>	<b>Mileage by Functional Class By Sheet</b> 0102 5 - Major collector 8.038	<b>Mileage by Town By Sheet</b> READSBORO - V100-0209 8.038 of 8.038	<b>DISTRICT</b> 1	<b>TOWN</b> READSBORO	<b>Date:</b> 09/23/23	<b>ROUTE</b> VT-100 ETE mileage: 5.752 to 13.79
<b>Speed Zones</b> 25 30 35 40 45 50 55 60 65						<b>Page Total Mileage:</b> 8.038 mi		<b>Page Total Mileage:</b> 8.038 mi		<b>1 of 1 TWN mileage: 0.0 to 8.038</b>	

For More Information Contact - Vermont Agency of Transportation, Policy, Planning and Intermodal Development Division - Mapping Section, 219 North Main Street, Barre, VT 05641 Telephone: 802-828-2600.