

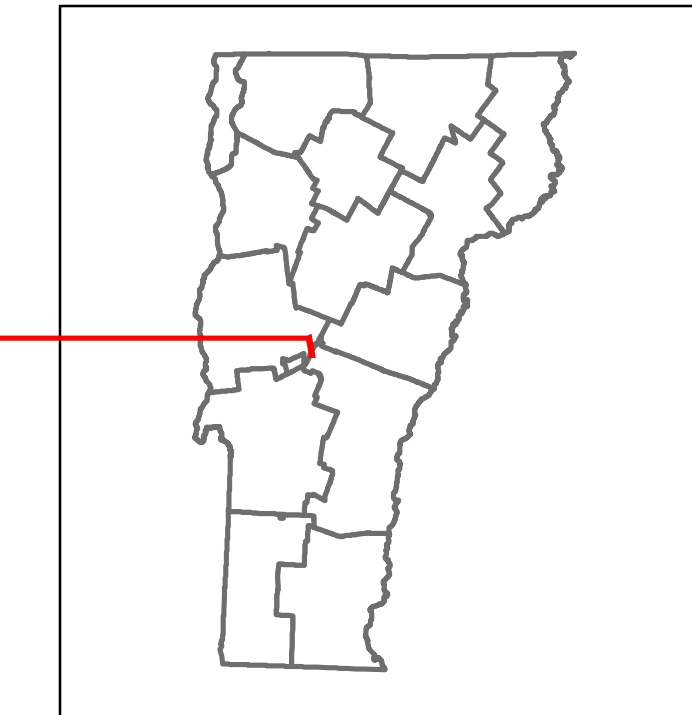


Route Log and Progress Chart

DRAFT

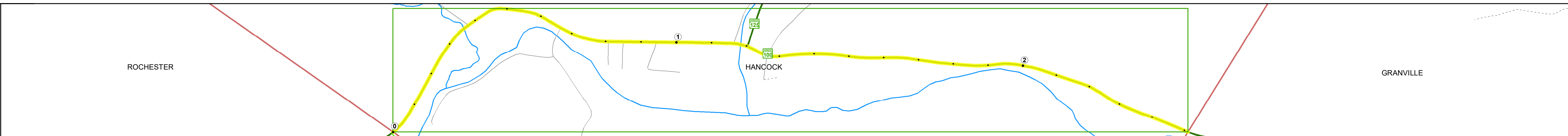
Please Note: Errors and Omissions May Exist.
Contact the VTrans Mapping Section with questions or concerns.

DISTRICT	TOWN	ROUTE
4	HANCOCK	VT-100



Base Map

1 in = 1,000 feet



Road Widths

Travellane	26.5	27	26	28	29	32	27	27.5	27	29
Roadway Lane Count						2				
Base						3' P.M. B.C.				
Subbase						24" Gravel				

Curves

5	11	7	4	7.5	12.5	5	6
---	----	---	---	-----	------	---	---

Grades

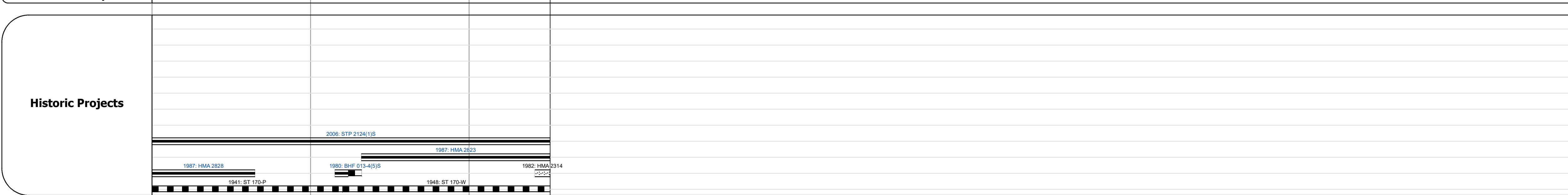
							-8.0
--	--	--	--	--	--	--	------

Guardrails

H	H			H	H		
---	---	--	--	---	---	--	--

Rumblestrips

--	--	--	--	--	--	--	--



Maintenance Garage

District 4 - DMF Maintenance Rochester Garage

Speed Zone

35

Functional Class

4

National Highway System

--

Limited Access Highway

--

Customer Service Level

Regional Corridor

Traffic Counters

--	--	--	--

AADT

2022	1936	1862	
2021	1614	1118	
2020	1937	987	
2019	2287	1165	
2018	1900	2000	1200

Crash Locations

(Incomplete) 2023			
2022			
2021			
2020			
2019			

STRUCTURE DESCRIPTIONS

Bridge 144A:
Culvert - 1976
Structure No. 200013144A01082
Length: 20'
Height: 100.0'
Weight Limit: 0
Facility Carried: VT 00100 ML
Structure Type: TWIN CGMPA
Features Intersected: TUNNEL BROOK
Inspection Date: 7/2021
Maintenance/Ownership: State

Bridge 145:
Stringer/multi-beam or girder - 1979
Structure No. 200013014501082
Length: 55'
Height: 100.0'
Width: 34.0'
Weight Limit: 0
Facility Carried: VT 00100 ML
Structure Type: ROLLED BEAM
Features Intersected: HANCOCK BRANCH
Surface: Bituminous
Inspection Date: 7/2021
Maintenance/Ownership: State

Bridge 146:
Culvert - 1948
Structure No. 300013014601081
Length: 9'
Width: 31.0'
Under Clearance: 4.0'
Weight Limit: 0
Facility Carried: VT 100
Structure Type: RC BOX
Features Intersected: JONES BROOK
Inspection Date: 11/2022
Maintenance: State

<p>Historic Projects</p> <ul style="list-style-type: none"> Unknown Retreatment Resurface Bituminous Mix Skinny Mix Bituminous Seal 	<p>Functional Class</p> <ul style="list-style-type: none"> 1 - Interstate System 2 - Other 3 - Principal Arterial 4 - Minor Arterial 5 - Major Collector 6 - Minor Collector 	<p>Curves</p> <ul style="list-style-type: none"> Left Right 	<p>Grades</p> <ul style="list-style-type: none"> Left Right 	<p>Traffic Counters</p> <ul style="list-style-type: none"> Continuous (CTC) Weight-In-Motion (WIM) Short-Term, Scheduled Short-Term, Unscheduled 	<p>Crash Locations</p> <ul style="list-style-type: none"> Fatal Injury Property Damage Only Unknown Crash Type 	<p>High Crash Locations (HCL's)</p> <ul style="list-style-type: none"> 1 - 100 (1 - 10) 101 - 200 (11 - 20) 201 - 300 (21 - 30) 301 - 400 (31 - 40) 401 - 800 (41 - 113) 	<p>Mileage by Functional Class By Sheet</p> <p>013-4 4 - Minor Arterial 2.511</p>	<p>Mileage by Town By Sheet</p> <p>HANCOCK - V100-0108 2.511 of 2.511</p>	<p>DISTRICT</p> <p>4</p>	<p>TOWN</p> <p>HANCOCK</p>	<p>Date: 09/23/23</p>	<p>ROUTE</p> <p>VT-100</p>
							<p>Page Total Mileage: 2.511 mi</p>	<p>Page Total Mileage: 2.511 mi</p>	<p>1 of 1</p> <p>TWN mileage: 0.0 to 2.511</p>	<p>ETE mileage: 108.359 to 110.87</p>		

For More Information Contact - Vermont Agency of Transportation, Policy, Planning and Intermodal Development Division - Mapping Section, 219 North Main Street, Barre, VT 05641 Telephone: 802-828-2600.