


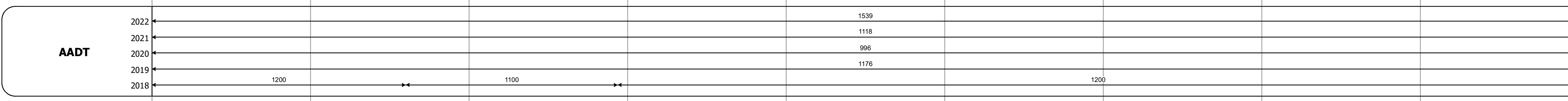
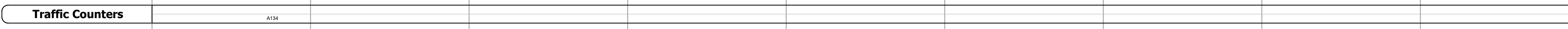



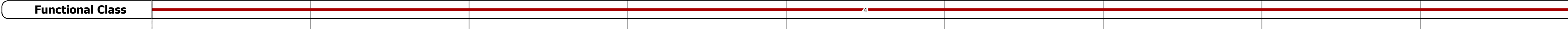

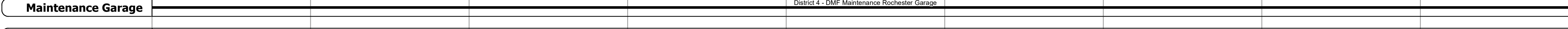
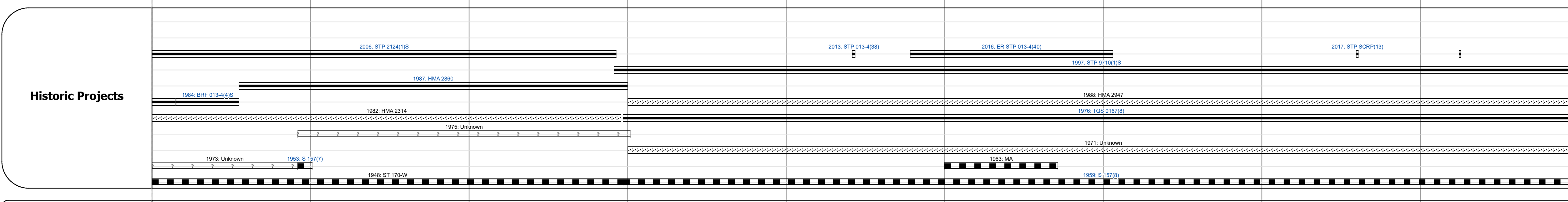
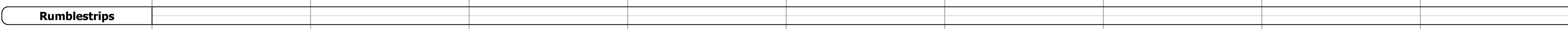
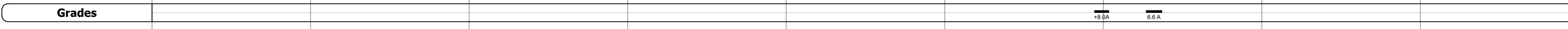

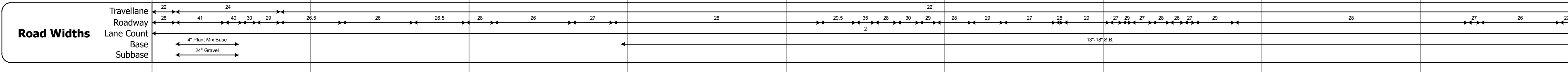
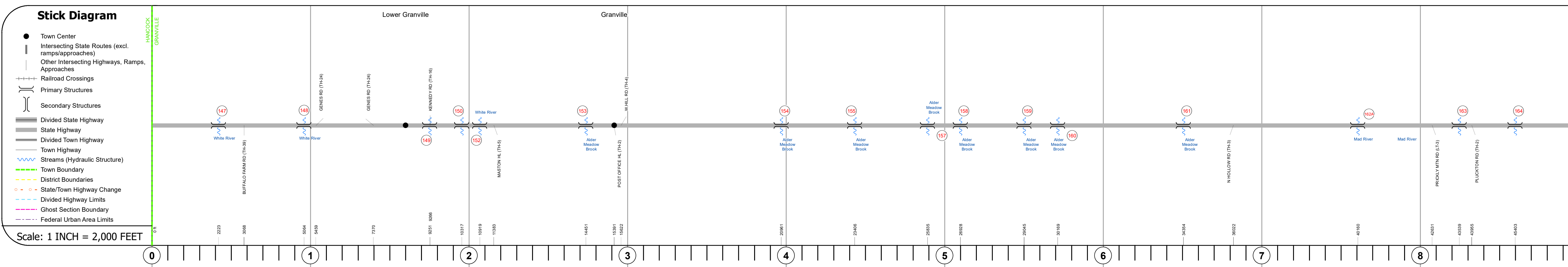
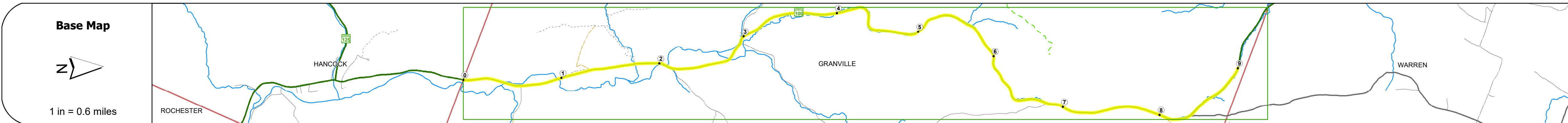
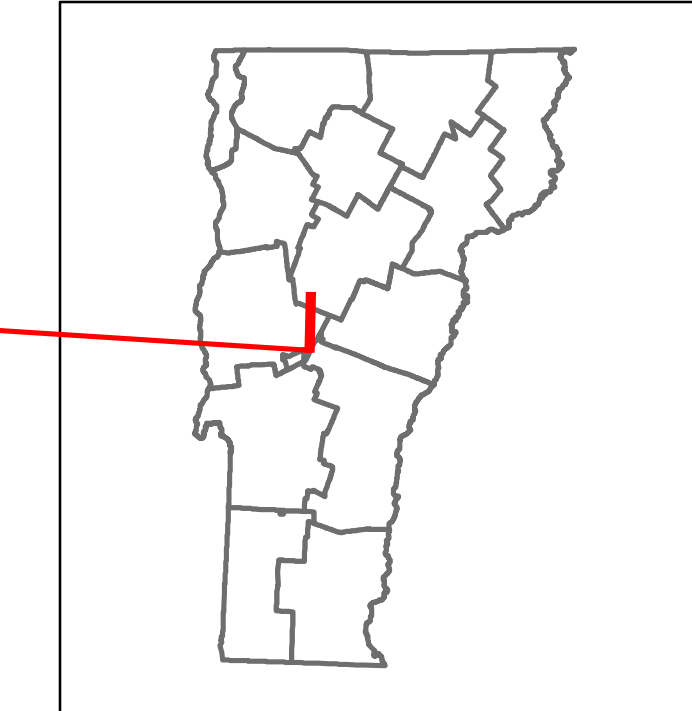


Route Log and Progress Chart

DRAFT

Please Note: Errors and Omissions May Exist.
Contact the VTrans Mapping Section with questions or concerns.

DISTRICT	TOWN	ROUTE
4	GRANVILLE	VT-100



STRUCTURE DESCRIPTIONS

<p>Bridge 147: Stringer/multi-beam or girder - 1984 Structure No. 200013014701072 Length: 78' Height: 100.0' Width: 39.0' Under Clearance: 5.0' Weight Limit: 0 Facility Carried: VT 00100 ML Structure Type: ROLLED BEAM Features Intersected: WHITE RIVER Surface: Bituminous Inspection Date: 7/2021 Maintenance/Ownership: State</p>	<p>Bridge 157: Slab - 1934 Structure No. 300013015701071 Length: 25' Width: 29.0' Under Clearance: 5.0' Weight Limit: 0 Facility Carried: VT100 Structure Type: CONCRETE SLAB Features Intersected: ALDER MEADOW BROOK Surface: Bituminous Inspection Date: 7/2021 Maintenance/Ownership: State</p>
<p>Bridge 148: Tee Beam - 1953 Structure No. 200013014801072 Length: 54' Height: 100.0' Width: 31.0' Under Clearance: 6.0' Weight Limit: 0 Facility Carried: VT 00100 ML Structure Type: CONCRETE T-BEAM Features Intersected: WHITE RIVER Surface: Bituminous Inspection Date: 7/2021 Maintenance/Ownership: State</p>	<p>Bridge 158: Slab - 1934 Structure No. 300013015801071 Length: 21' Width: 32.0' Under Clearance: 6.0' Weight Limit: 0 Facility Carried: VT100 Structure Type: CONCRETE SLAB Features Intersected: ALDER MEADOW BROOK Surface: Bituminous Inspection Date: 7/2021 Maintenance/Ownership: State</p>
<p>Bridge 149: Culvert - 1970 Structure No. 300013014901071 Length: 12' Width: 29.0' Height: 100.0' Under Clearance: 6.0' Weight Limit: 0 Facility Carried: VT100 Structure Type: RC BOX Features Intersected: ALDER MEADOW BROOK Surface: Bituminous Inspection Date: 11/2022 Maintenance/Ownership: State</p>	<p>Bridge 159: Slab - 1933 Structure No. 200013015901072 Length: 23' Width: 30.0' Height: 100.0' Under Clearance: 6.0' Weight Limit: 0 Facility Carried: VT 00100 ML Structure Type: CONCRETE SLAB Features Intersected: ALDER MEADOW BROOK Surface: Bituminous Inspection Date: 7/2021 Maintenance/Ownership: State</p>
<p>Bridge 150: Slab - 1927 Structure No. 300013015001071 Length: 22' Width: 29.0' Height: 100.0' Under Clearance: 4.0' Weight Limit: 0 Facility Carried: VT100 Structure Type: CONCRETE SLAB Features Intersected: SWAMP Surface: Bituminous Inspection Date: 11/2022 Maintenance/Ownership: State</p>	<p>Bridge 160: Slab - 1933 Structure No. 200013016001072 Length: 23' Width: 31.0' Height: 100.0' Under Clearance: 6.0' Weight Limit: 0 Facility Carried: VT 00100 ML Structure Type: CONCRETE SLAB Features Intersected: ALDER MEADOW BROOK Surface: Bituminous Inspection Date: 7/2021 Maintenance/Ownership: State</p>
<p>Bridge 152: Stringer/multi-beam or girder - 1936 Structure No. 200013015201072 Length: 64' Height: 100.0' Width: 30.0' Under Clearance: 6.0' Weight Limit: 0 Facility Carried: VT 00100 ML Structure Type: ROLLED BEAM Features Intersected: WHITE RIVER Surface: Bituminous Inspection Date: 7/2021 Maintenance/Ownership: State</p>	<p>Bridge 161: Culvert - 1959 Structure No. 300013016101071 Length: 9' Under Clearance: 6.0' Weight Limit: 0 Facility Carried: VT100 Structure Type: RC BOX Features Intersected: ALDER MEADOW BROOK Surface: Bituminous Inspection Date: 7/2021 Maintenance/Ownership: State</p>
<p>Bridge 153: Stringer/multi-beam or girder - 1936 Structure No. 200013015301072 Length: 64' Height: 100.0' Width: 30.0' Under Clearance: 4.0' Weight Limit: 0 Facility Carried: VT 00100 ML Structure Type: ROLLED BEAM Features Intersected: ALDER MEADOW BROOK Surface: Bituminous Inspection Date: 7/2021 Maintenance/Ownership: State</p>	<p>Bridge 162A: Culvert - 2017 Structure No. 300013162A01071 Length: 8' Under Clearance: 4.0' Weight Limit: 0 Facility Carried: VT100 Structure Type: RC BOX Features Intersected: MAD RIVER Inspection Date: 7/2021 Maintenance/Ownership: State</p>
<p>Bridge 154: Slab - 1932 Structure No. 200013015401072 Length: 24' Height: 100.0' Width: 31.0' Under Clearance: 5.0' Weight Limit: 0 Facility Carried: VT 00100 ML Structure Type: CONCRETE SLAB Features Intersected: ALDER MEADOW BROOK Surface: Bituminous Inspection Date: 7/2021 Maintenance/Ownership: State</p>	<p>Bridge 163: Culvert - 2013 Structure No. 300013016301071 Length: 12' Under Clearance: 5.0' Weight Limit: 0 Facility Carried: VT100 Structure Type: SEGMENTAL RC BOX Features Intersected: BROOK Inspection Date: 7/2021 Maintenance/Ownership: State</p>
<p>Bridge 155: Tee Beam - 1933 Structure No. 200013015501072 Length: 33' Height: 100.0' Width: 31.0' Under Clearance: 7.0' Weight Limit: 0 Facility Carried: VT 00100 ML Structure Type: CONCRETE T-BEAM Features Intersected: ALDER MEADOW BROOK Surface: Bituminous Inspection Date: 7/2021 Maintenance/Ownership: State</p>	<p>Bridge 164: Culvert - 1959 Structure No. 300013016401071 Length: 10' Under Clearance: 7.0' Weight Limit: 0 Facility Carried: VT100 Structure Type: CGMPPA Features Intersected: MAD RIVER Inspection Date: 7/2021 Maintenance/Ownership: State</p>

<p>Historic Projects</p> <ul style="list-style-type: none"> Unknown Retreatment Resurface Bituminous Mix Skippy Mix Bituminous Seal Surface Treated Gravel Cold Plane and Expressways Reclaimed Base and Bituminous Concrete 	<p>Functional Class</p> <ul style="list-style-type: none"> 1 - Interstate System 2 - Other Freeways and Expressways 3 - Principal Arterial 4 - Minor Arterial 5 - Major Collector 6 - Minor Collector 	<p>Curves</p> <ul style="list-style-type: none"> Left (degrees) Right (degrees) <p>Grades</p> <ul style="list-style-type: none"> grade up (percent) grade down (percent) 	<p>Traffic Counters</p> <ul style="list-style-type: none"> Continuous (CTC) Weight-In-Motion (WIM) Short-Term, Scheduled Short-Term, Unscheduled <p>Crash Locations</p> <ul style="list-style-type: none"> Fatal Injury Property Damage Only Unknown Crash Type <p>High Crash Locations (HCL's)</p> <p>HCL No. 201 - 300 (21 - 30)</p> <p>1 - 100 (1 - 10) 301 - 400 (31 - 40) 401 - 800 (41 - 113)</p>	<p>Mileage by Functional Class By Sheet</p> <p>013-4 4 - Minor Arterial 9.000</p>	<p>Mileage by Town By Sheet</p> <p>GRANVILLE - V100-0107 9.0 of 9.687</p>	<p>DISTRICT</p> <p>4</p>	<p>TOWN</p> <p>GRANVILLE</p>	<p>Date: 09/23/23</p>	<p>ROUTE</p> <p>VT-100</p> <p>ETE mileage: 110.87 to 119.87</p>
--	--	--	--	--	--	---------------------------------	-------------------------------------	------------------------------	--