Route Log and Progress Chart

DRAFT

Please Note: Errors and Omissions May Exist.
Contact the VTrans Mapping Section with questions or concerns.

DISTRICT	TOWN	ROUTE
8	ALBURGH	VT-78

VTrans Working to Get You There — Vermont Agency of Transportation

VERMONT 78

Base Map

1 in = 2,000 feet

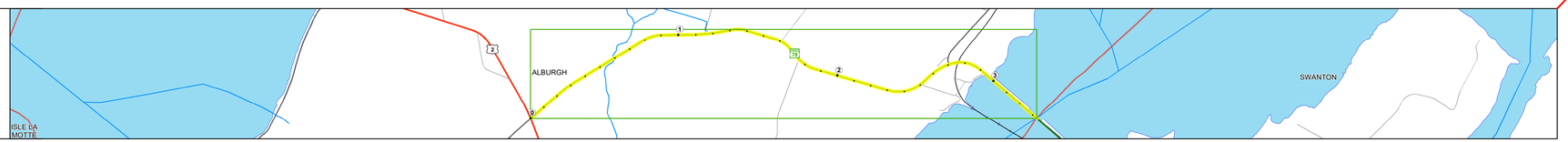

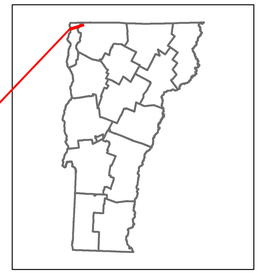

Stick Diagram

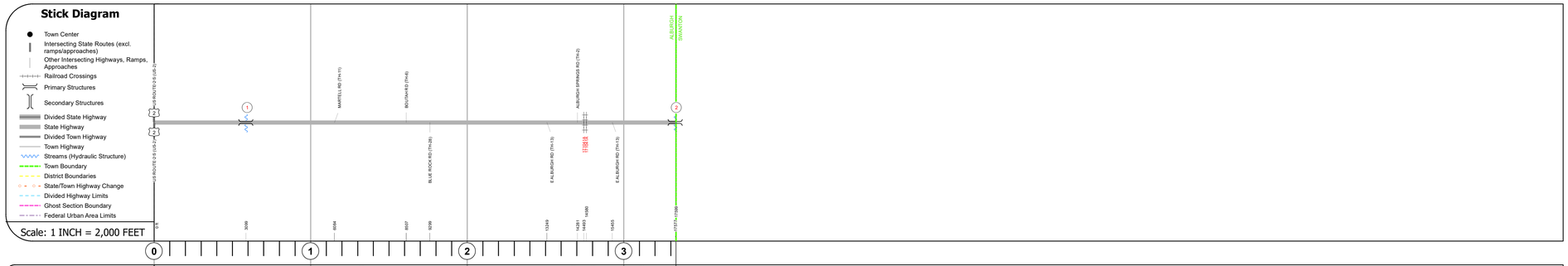

Road Widths

Curves

Grades

Guardrails



Rumblestrips

Historic Projects



Maintenance Garage

District 8 - DMF Maintenance Highgate Garage

Speed Zone

Functional Class

3

National Highway System

NHS - Other NHS Routes

Limited Access Highway

Customer Service Level

Arterial Highway

Traffic Counters

G110

AADT

Crash Locations

STRUCTURE DESCRIPTIONS

Bridge 1:
Stringer/multi-beam or girder - 1938
Structure No. 200036000107012
Length: 59'
Height: 100.0'
Width: 28.0'
Weight Limit: 0
Facility Carried: VT 78 ML
Structure Type: ROLLED BEAM
Features Intersected: MUD CREEK
Surface: Bituminous
Inspection Date: 7/2021
Maintenance/Ownership: State

Bridge 2:
Stringer/multi-beam or girder - 2007
Structure No. 200036000207012
Length: 358'
Height: 100.0'
Width: 42.0'
Weight Limit: 0
Facility Carried: VT 78 ML
Structure Type: 23 SP WLD PLT GIRDER
Features Intersected: MISSISQUOI BAY
Surface: Bituminous
Inspection Date: 7/2021
Maintenance/Ownership: State

Historic Projects: Unknown; Retreatment; Resurface; Bituminous Mix; Skinny Mix; Bituminous Seal; Bituminous Concrete; Bituminous Macadam; Cold Plane and Bituminous Concrete; Concrete; Gravel; Surface Treated Gravel; Plant Mix; Reclaimed Base and Bituminous Concrete

Indicated plans available - http://vtransmap01.aot.state.vt.us/rp/dpr/Diwebstore/

Functional Class: 1 - Interstate System; 2 - Other Freeways and Expressways; 3 - Principal Arterial; 4 - Minor Arterial; 5 - Major Collector; 6 - Minor Collector

Speed Zones: 25, 30, 35, 40, 45, 50, 55, 60, 65

Curves: (degrees) Left, Right

Grades: (percent) grade up, grade down

Road Widths (ft)

Traffic Counters: Continuous (CTC); Weigh-In-Motion (WIM); Short-Term, Scheduled; Short-Term, Unscheduled (counter ID)

AADT (AADT)

Crash Locations: Fatal; Injury; Property Damage Only; Unknown Crash Type

High Crash Locations (HCL's) Sections (& Intersections)
HCL No.
1 - 100 (1 - 10); 101 - 200 (11 - 20); 201 - 300 (21 - 30); 301 - 400 (31 - 40); 401 - 800 (41 - 113)

Mileage by Functional Class By Sheet

036-1	3 - Other Principal Arterial	3.333

Page Total Mileage: 3.333 mi

Mileage by Town By Sheet

ALBURGH - V078-0701	3.333 of 3.333

Page Total Mileage: 3.333 mi

DISTRICT	TOWN	Date: 09/23/23	ROUTE
8	ALBURGH	1 of 1 TWN mileage: 0.0 to 3.333	VT-78 ETE mileage: 0.0 to 3.333

For More Information Contact - Vermont Agency of Transportation, Policy, Planning and Intermodal Development Division - Mapping Section, 219 North Main Street, Barre, VT 05641 Telephone: 802-828-2600.