

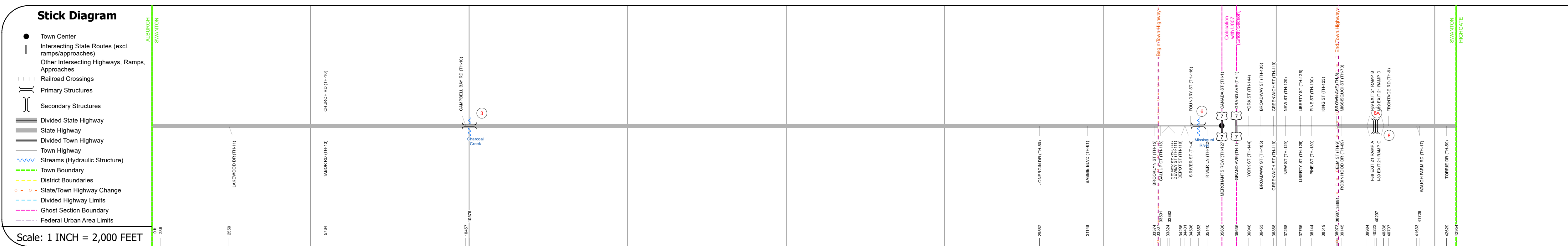
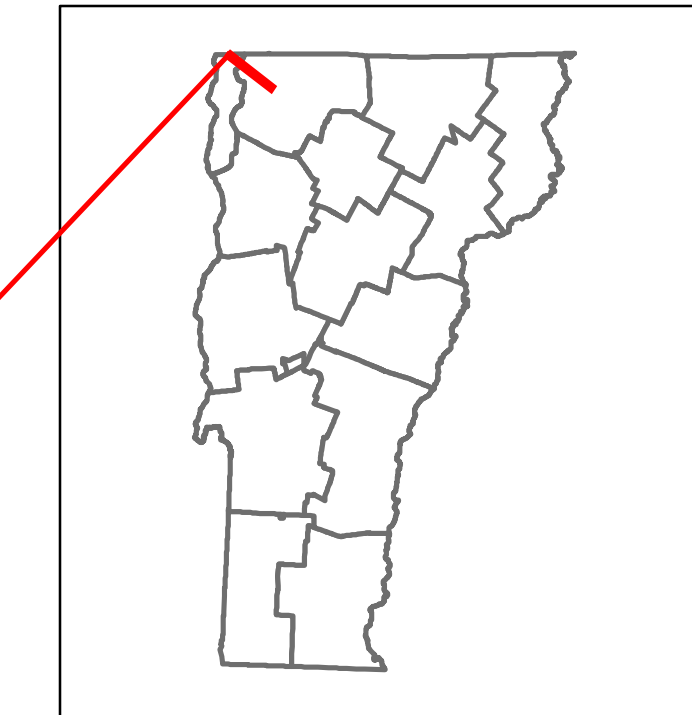


Route Log and Progress Chart

DRAFT

Please Note: Errors and Omissions May Exist.
Contact the VTrans Mapping Section with questions or concerns.

DISTRICT	TOWN	ROUTE
8	SWANTON	VT-78



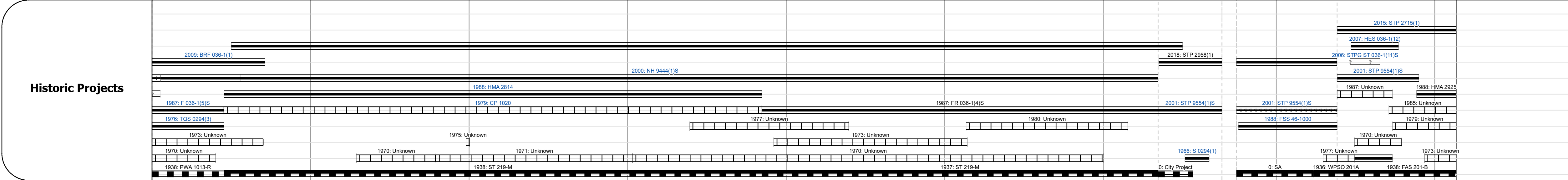
Road Widths	Travellane Roadway Lane Count Base Subbase	24 44	34 34	26 26	27 27	26 26	27 27	28 28	2 2	27.5 27.5	27 27	28 28	28.5 28.5	28 28	27 27	24 24	28 28	44 44	30 30	36 36	22 22	28 28
--------------------	--	----------	----------	----------	----------	----------	----------	----------	--------	--------------	----------	----------	--------------	----------	----------	----------	----------	----------	----------	----------	----------	----------

Curves	5	3	5	3	5	6	5	3	6	6	11	45	4
---------------	---	---	---	---	---	---	---	---	---	---	----	----	---

Grades																							
---------------	--	--	--	--	--	--	--	--	--	--	--	--	--	--	--	--	--	--	--	--	--	--	--

Guardrails																							
-------------------	--	--	--	--	--	--	--	--	--	--	--	--	--	--	--	--	--	--	--	--	--	--	--

Rumblestrips																							
---------------------	--	--	--	--	--	--	--	--	--	--	--	--	--	--	--	--	--	--	--	--	--	--	--



Maintenance Garage	District 8 - DMF Maintenance Highgate Garage																						
---------------------------	--	--	--	--	--	--	--	--	--	--	--	--	--	--	--	--	--	--	--	--	--	--	--

Speed Zone	35, 40																						
-------------------	--------	--	--	--	--	--	--	--	--	--	--	--	--	--	--	--	--	--	--	--	--	--	--

Functional Class	3, 5																						
-------------------------	------	--	--	--	--	--	--	--	--	--	--	--	--	--	--	--	--	--	--	--	--	--	--


National Highway System	NHS - Other NHS Routes																						
--------------------------------	------------------------	--	--	--	--	--	--	--	--	--	--	--	--	--	--	--	--	--	--	--	--	--	--

Limited Access Highway																							
-------------------------------	--	--	--	--	--	--	--	--	--	--	--	--	--	--	--	--	--	--	--	--	--	--	--

Customer Service Level	Arterial Highway, Local Connector																						
-------------------------------	-----------------------------------	--	--	--	--	--	--	--	--	--	--	--	--	--	--	--	--	--	--	--	--	--	--

Traffic Counters	30615720-N, 3030615870-E																						
-------------------------	--------------------------	--	--	--	--	--	--	--	--	--	--	--	--	--	--	--	--	--	--	--	--	--	--

AADT	2022	6097	6049	5339	6304	6300	6400	9800	10800	8700	8700	10200	7400	5200	3400	4903	3245	2963	3380
	2021	6049	5339	6304	6300	6400	9800	10800	8700	8700	10200	7400	5200	3400	4903	3245	2963	3380	
	2020	6049	5339	6304	6300	6400	9800	10800	8700	8700	10200	7400	5200	3400	4903	3245	2963	3380	
	2019	6049	5339	6304	6300	6400	9800	10800	8700	8700	10200	7400	5200	3400	4903	3245	2963	3380	
	2018	5800	6300	6300	6300	6400	9800	10800	8700	8700	10200	7400	5200	3400	4903	3245	2963	3380	



STRUCTURE DESCRIPTIONS

Bridge 3:
Culvert - 1975
Structure No. 300036000306151
Length: 14'
Under Clearance: 8.0'
Weight Limit: 0
Facility Carried: VT78
Structure Type: CGMPPA
Features Intersected: CHARCOAL CREEK
Inspection Date: 12/2022
Maintenance: State

Bridge 6:
Stringer/multi-beam or girder - 1966
Structure No. 200036000606152
Length: 302'
Height: 100.0'
Width: 40.0'
Weight Limit: 0
Facility Carried: VT 78 ML
Structure Type: 4 SP CONT ROLLED BM
Features Intersected: MISSISSOUI RIVER
Surface: Bituminous
Inspection Date: 7/2021
Maintenance/Ownership: Town

Unknown 8A:
Unknown
Structure No. 200089098506152
Structure Type: Unknown

Unknown 8:
Unknown
Structure No. 200089098N06152
Structure Type: Unknown

Historic Projects Unknown, Retreatment, Resurface, Bituminous Mix, Skiny Mix, Bituminous Seal Surface Treated Gravel, Plant Mix, Reclaimed Base and Bituminous Concrete, Concrete, Gravel	Functional Class 1 - Interstate System, 2 - Other Freeways and Expressways, 3 - Principal Arterial, 4 - Minor Arterial, 5 - Major Collector, 6 - Minor Collector	Curves Left, Right, Grades (up/down), Road Widths (ft)	Traffic Counters Continuous (CTC), Weigh-In-Motion (WIM), Short-Term, Scheduled, Short-Term, Unscheduled	Crash Locations Fatal, Injury, Property Damage Only, Unknown Crash Type, High Crash Locations (HCL's)	Mileage by Functional Class By Sheet 036-1 3 - Other Principal Arterial, 0296 5 - Major Collector, 7.678, 0.457	Mileage by Town By Sheet SWANTON - V078-0615, Ghost Section - (US-7, MM 5.872 to 5.781), 8.135 of 8.135	DISTRICT 8	TOWN SWANTON	Date: 09/23/23	ROUTE VT-78 ETE mileage: 3.333 to 11.468
Page Total Mileage: 8.135 mi								1 of 1 TWN mileage: 0.0 to 8.135		

For More Information Contact - Vermont Agency of Transportation, Policy, Planning and Intermodal Development Division - Mapping Section, 219 North Main Street, Barre, VT 05641 Telephone: 802-828-2600.