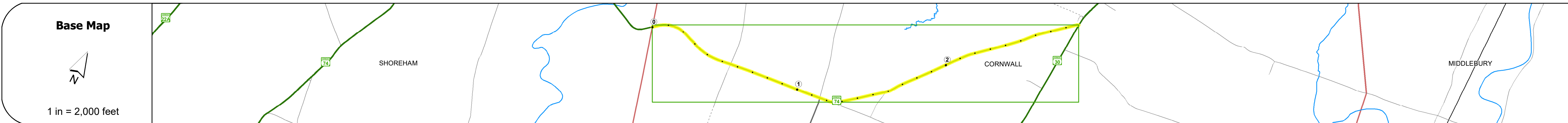
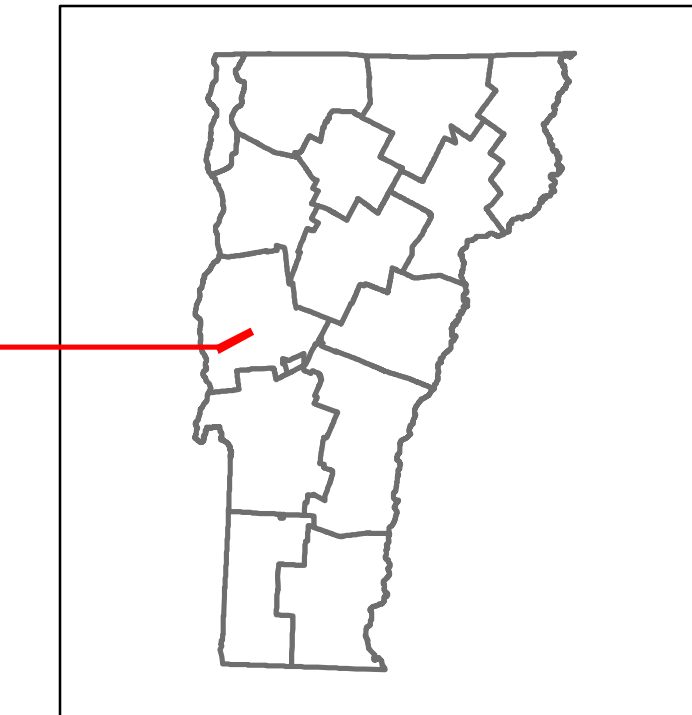

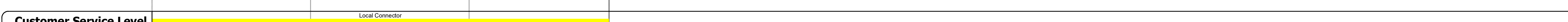












DISTRICT	TOWN	ROUTE
3	CORNWALL	VT-74



STRUCTURE DESCRIPTIONS

Bridge 4:
Culvert - 1946
Structure No. 300164000401041
Length: 7'
Under Clearance: 7.0'
Weight Limit: 0
Facility Carried: VT74
Structure Type: CGMPP
Features Intersected: BROOK
Inspection Date: 12/2022
Maintenance: State



Year	ADT
2022	1635
2021	1622
2020	1462
2019	1726
2018	2100

Year	Crash Locations
(Incomplete) 2023	HCL Section No. 214
2022	
2021	
2020	
2019	

Historic Projects Unknown, Retreatment, Resurface, Bituminous Mix, Skiny Mix, Bituminous Seal, Surface Treated Gravel, Plant Mix, Reclaimed Base and Bituminous Concrete	Functional Class 1 - Interstate System, 2 - Other Freeways and Expressways, 3 - Principal Arterial, 4 - Minor Arterial, 5 - Major Collector, 6 - Minor Collector	Curves Left, Right, Grades (down, up, down)	Traffic Counters Continuous (CTC), Weigh-In-Motion (WIM), Short-Term, Scheduled, Short-Term, Unscheduled	Crash Locations Fatal, Injury, Property Damage Only, Unknown Crash Type, High Crash Locations (HCL's)	Mileage by Functional Class By Sheet 0164 5 - Major Collector 2.882	Mileage by Town By Sheet CORNWALL - V074-0104 2.882 of 2.882	DISTRICT 3	TOWN CORNWALL	Date: 09/23/23	ROUTE VT-74 ETE mileage: 9.935 to 12.817
Page Total Mileage: 2.882 mi						Page Total Mileage: 2.882 mi		1 of 1 TWN mileage: 0.0 to 2.882		