Route Log and Progress Chart

DRAFT

Please Note: Errors and Omissions May Exist.
Contact the VTrans Mapping Section with questions or concerns.

DISTRICT	TOWN	ROUTE
4	ROCHESTER	VT-73

VERMONT 73

Base Map

N

1 in = 0.5 miles

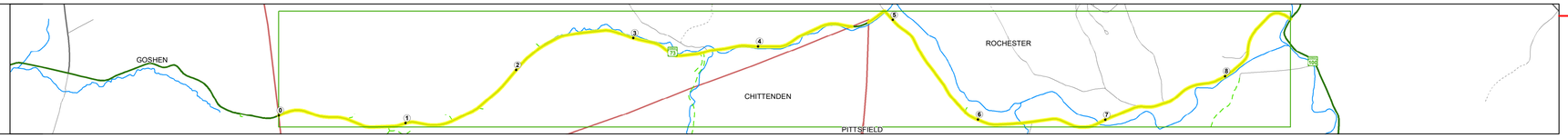

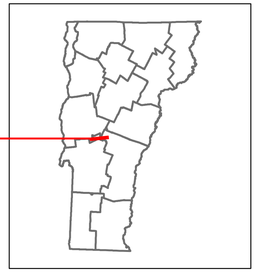

Stick Diagram

- Town Center
- Intersecting State Routes (excl. ramps/approaches)
- Other Intersecting Highways, Ramps, Approaches
- Railroad Crossings
- Primary Structures
- Secondary Structures
- Divided State Highway
- State Highway
- Divided Town Highway
- Town Highway
- Streams (Hydraulic Structure)
- Town Boundary
- District Boundaries
- State/Town Highway Change
- Divided Highway Limits
- Ghost Section Boundary
- Federal Urban Area Limits

Scale: 1 INCH = 2,000 FEET

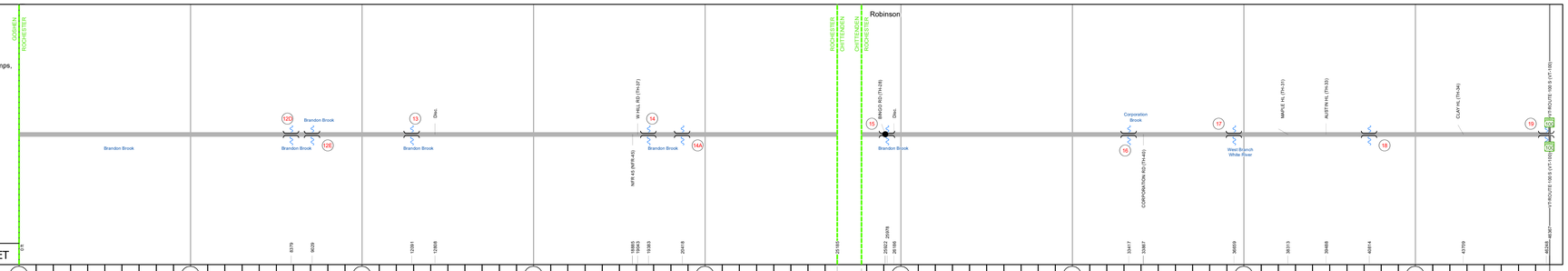

Road Widths

Travellane / Roadway / Lane Count / Base / Subbase



Curves



Grades

Guardrails

Rumblestrips

Historic Projects



Maintenance Garage

District 4 - DMF Maintenance Rochester Garage

District 4 - DMF Maintenance Rochester Garage

Speed Zone

Functional Class

5

5

National Highway System

Limited Access Highway

Customer Service Level

Local Connector

Local Connector

Traffic Counters

Y147

Y148

AADT

2022	646	679	859	1138
2021	673	673	910	1147
2020	594	594	803	1012
2019	701	701	948	1195
2018	700	700	960	1200

Crash Locations

(Incomplete) 2023
2022
2021
2020
2019

STRUCTURE DESCRIPTIONS

Bridge 12D:
Culvert - 1962
Structure No. 300162012D14151
Length: 10'
Under Clearance: 11.0'
Weight Limit: 0
Facility Carried: VT73
Structure Type: CGMPP
Features Intersected: BRANDON BROOK
Inspection Date: 10/2022
Maintenance: State

Bridge 12E:
Culvert - 1962
Structure No. 300162012E14151
Length: 12'
Under Clearance: 8.0'
Weight Limit: 0
Facility Carried: VT73
Structure Type: CGMPPA
Features Intersected: BRANDON BROOK
Inspection Date: 10/2022
Maintenance: State

Bridge 13:
Culvert (Arch) - 2014
Structure No. 200162001314152
Length: 53'
Height: 100.0'
Weight Limit: 0
Facility Carried: VT 73 ML
Structure Type: PRECAST CONC ARCH
Features Intersected: BRANDON BROOK
Inspection Date: 7/2021
Maintenance/Ownership: State

Bridge 14:
Tee Beam - 1927
Structure No. 200162001414152
Length: 39'
Height: 100.0'
Width: 30.0'
Weight Limit: 0
Facility Carried: VT 73 ML
Structure Type: CONCRETE T-BEAM
Features Intersected: BRANDON BROOK
Surface: Bituminous
Inspection Date: 7/2021
Maintenance/Ownership: State

Bridge 14A:
Culvert - 2013
Structure No. 300162014A14151
Length: 7'
Under Clearance: 3.0'
Weight Limit: 0
Facility Carried: VT73
Structure Type: SEGMENTAL RC BOX
Features Intersected: BROOK
Inspection Date: 10/2022
Maintenance: State

Bridge 15:
Tee Beam - 2014
Structure No. 200162001514152
Length: 71'
Height: 100.0'
Width: 32.0'
Weight Limit: 0
Facility Carried: VT 73 ML
Structure Type: PRESTRESS NEXT BEAM
Features Intersected: BRANDON BROOK
Surface: Bituminous
Inspection Date: 7/2021
Maintenance/Ownership: State

Bridge 16:
Tee Beam - 2014
Structure No. 200162001614152
Length: 65'
Height: 100.0'
Width: 28.0'
Weight Limit: 0
Facility Carried: VT 73 ML
Structure Type: PRESTRESS NEXT BEAM
Features Intersected: CORPORATION BROOK
Surface: Bituminous
Inspection Date: 7/2021
Maintenance/Ownership: State

Bridge 17:
Stringer/multi-beam or girder - 1984
Structure No. 200162001714152
Length: 102'
Height: 100.0'
Width: 33.0'
Weight Limit: 0
Facility Carried: VT 73 ML
Structure Type: WELDED GIRDER
Features Intersected: WEST BRANCH
Surface: Bituminous
Inspection Date: 7/2021
Maintenance/Ownership: State

Bridge 18:
Culvert - 1957
Structure No. 300162001814151
Length: 7'
Under Clearance: 5.0'
Weight Limit: 0
Facility Carried: VT73
Structure Type: ACCGMPPA
Features Intersected: BROOK
Inspection Date: 7/2021
Maintenance: State

Bridge 19:
Stringer/multi-beam or girder - 2015
Structure No. 200162001914152
Length: 130'
Height: 100.0'
Width: 30.0'
Weight Limit: 0
Facility Carried: VT 73 ML
Structure Type: WELDED GIRDER
Features Intersected: WHITE RIVER
Surface: Bituminous
Inspection Date: 7/2021
Maintenance/Ownership: State

Historic Projects

Unknown, Retreatment, Resurface, Bituminous Mix, Skinny Mix, Bituminous Seal, Bituminous Concrete, Bituminous Macadam, Cold Plane and Bituminous Concrete, Concrete, Gravel, Surface Treated Gravel, Plant Mix, Reclaimed Base and Bituminous Concrete

Indicated plans available - http://vtransmap01.aot.state.vt.us/rp/dpr/Diwebstore/

Functional Class

1 - Interstate System; 2 - Other Freeways and Expressways; 3 - Principal Arterial; 4 - Minor Arterial; 5 - Major Collector; 6 - Minor Collector

Speed Zones

25 30 35 40 45 50 55 60 65

Curves

(degrees) Left, Right

Grades

(percent) grade up, grade down

Road Widths

(ft)

Traffic Counters

Continuous (CTC); Weigh-In-Motion (WIM); Short-Term, Scheduled; Short-Term, Unscheduled (counter ID)

AADT

(AADT)

Crash Locations

Fatal; Injury; Property Damage Only; Unknown Crash Type

High Crash Locations (HCL's)

Sections (& Intersections)

HCL No.: 1 - 100 (1 - 10); 101 - 200 (11 - 20); 201 - 300 (21 - 30); 301 - 400 (31 - 40); 401 - 800 (41 - 113)

Mileage by Functional Class By Sheet

0162 5 - Major Collector 8.782

Page Total Mileage: 8.782 mi

Mileage by Town By Sheet

ROCHESTER - V073-1415 8.782 of 8.782

Page Total Mileage: 8.782 mi

DISTRICT	TOWN	Date: 09/23/23	ROUTE
4	ROCHESTER	1 of 1 TWN mileage: 0.0 to 8.782	VT-73 ETE mileage: 19.269 to 24.039 24.181 to 28.193

For More Information Contact - Vermont Agency of Transportation, Policy, Planning and Intermodal Development Division - Mapping Section, 219 North Main Street, Barre, VT 05641 Telephone: 802-828-2600.