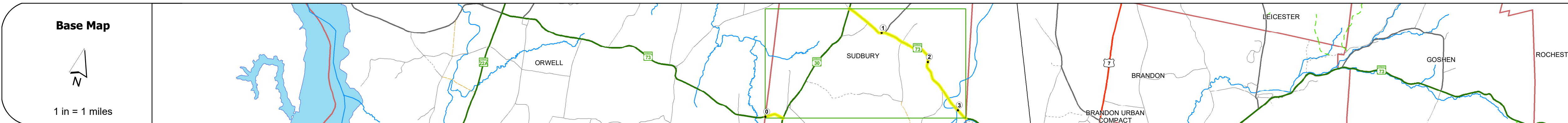
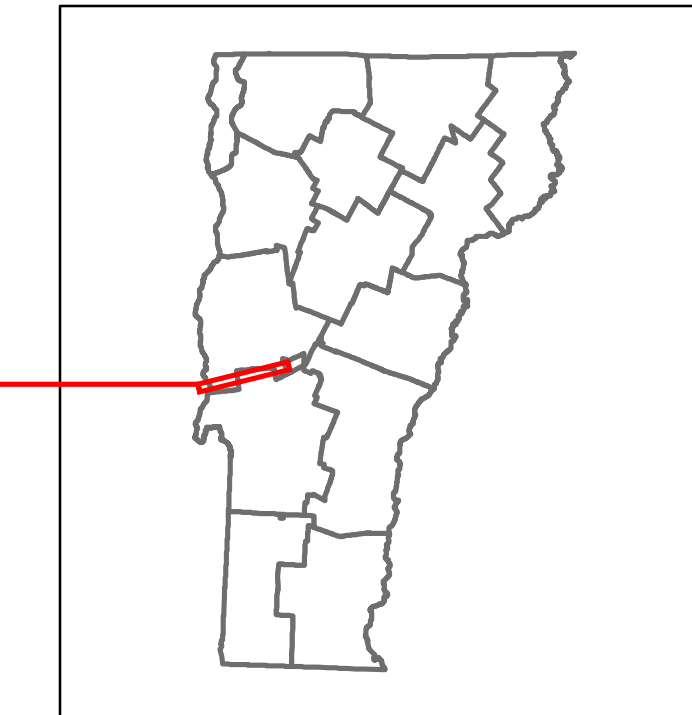


DISTRICT	TOWN	ROUTE
3	SUDBURY	VT-73



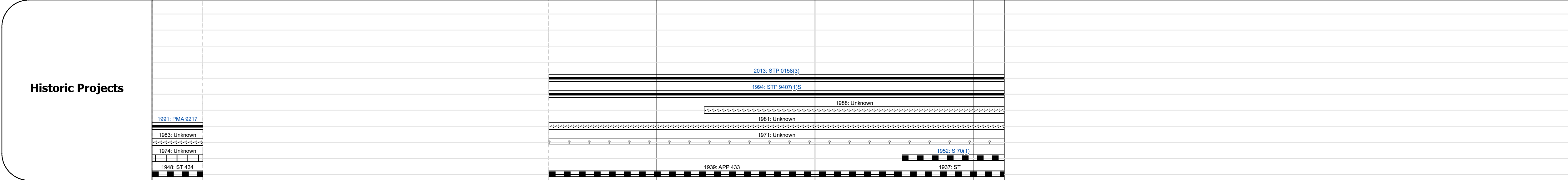
Road Widths	Travellane	Roadway	Lane Count	Base	Subbase
	22	26	27	2	

Curves	Length	Radius
4	23	7
5	9	13
7	14	14
8	8	7.5

Grades	Value
-7.0	-6.0
+8.0	+12.0
+11.0	+5.0
-9.0	

Guardrails	Location
	Along road edges

Rumblestrips	Location
	Along road edges



Maintenance Garage	Location
District 3 - DMF Maintenance Clarendon Garage	Along road

Speed Zone	Value
	5

Functional Class	Value
	5

National Highway System	Value
	0

Limited Access Highway	Value
	0

Customer Service Level	Value
Local Connector	Local Connector

Traffic Counters	Location
R090	Along road

AADT	Year	Value
2022	1167	1214
2021	1085	1204
2020	958	1063
2019	1131	1255
2018	1100	1300

Crash Locations	Year	Count
(Incomplete) 2023	0	0
2022	0	0
2021	0	0
2020	0	0
2019	0	0

STRUCTURE DESCRIPTIONS

Bridge 4:
Slab - 1926
Structure No. 300158000411231
Length: 14'
Width: 30.0'
Weight Limit: 0
Facility Carried: VT73
Structure Type: CONCRETE SLAB
Features Intersected: BROOK
Surface: Bituminous
Inspection Date: 12/2021
Maintenance: State

Bridge 5:
Stringer/multi-beam or girder - 1952
Structure No. 200158000511232
Length: 235'
Height: 100.0'
Width: 32.0'
Weight Limit: 0
Facility Carried: VT 73 ML
Structure Type: 3 SPAN ROLLED BEAM
Features Intersected: OTTER CREEK
Surface: Bituminous
Inspection Date: 5/2021
Maintenance/Ownership: State

Historic Projects <ul style="list-style-type: none"> Unknown Retreatment Resurface Bituminous Mix Skinny Mix Bituminous Seal 	Functional Class <ul style="list-style-type: none"> 1 - Interstate System 2 - Other 3 - Principal Arterial 4 - Minor Arterial 5 - Major Collector 6 - Minor Collector 	Curves <ul style="list-style-type: none"> Left (degrees) Right (degrees) 	Grades <ul style="list-style-type: none"> Special grade up Special grade down 	Traffic Counters <ul style="list-style-type: none"> Continuous (CTC) Weigh-In-Motion (WIM) Short-Term, Scheduled Short-Term, Unscheduled 	Crash Locations <ul style="list-style-type: none"> Fatal Injury Property Damage Only Unknown Crash Type 	Mileage by Functional Class By Sheet 0158 5 - Major Collector 2.873 0156 5 - Major Collector 0.321	Mileage by Town By Sheet SUDBURY - V073-1123 3.194 of 3.194 Ghost Section - (VT-30, MM 3.355 to 5.537)	DISTRICT 3	TOWN SUDBURY	Date: 09/23/23	ROUTE VT-73 ETE mileage: 4.986 to 8.18
Speed Zones 25 30 35 40 45 50 55 60 65						Page Total Mileage: 3.194 mi		Page Total Mileage: 3.194 mi		1 of 1 TWN mileage: 0.0 to 3.194	1 of 1 ETE mileage: 4.986 to 8.18