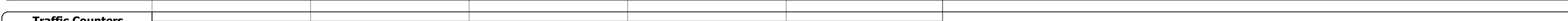




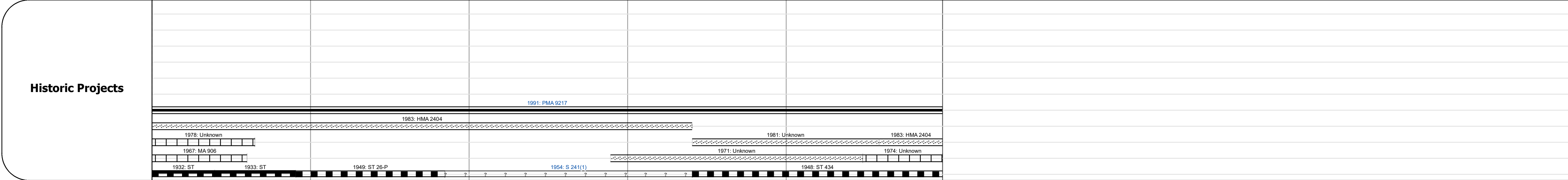



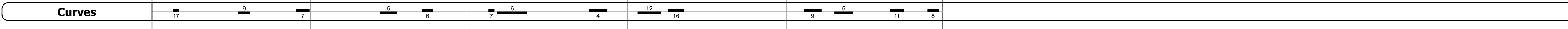
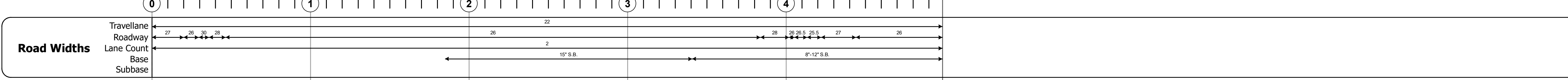
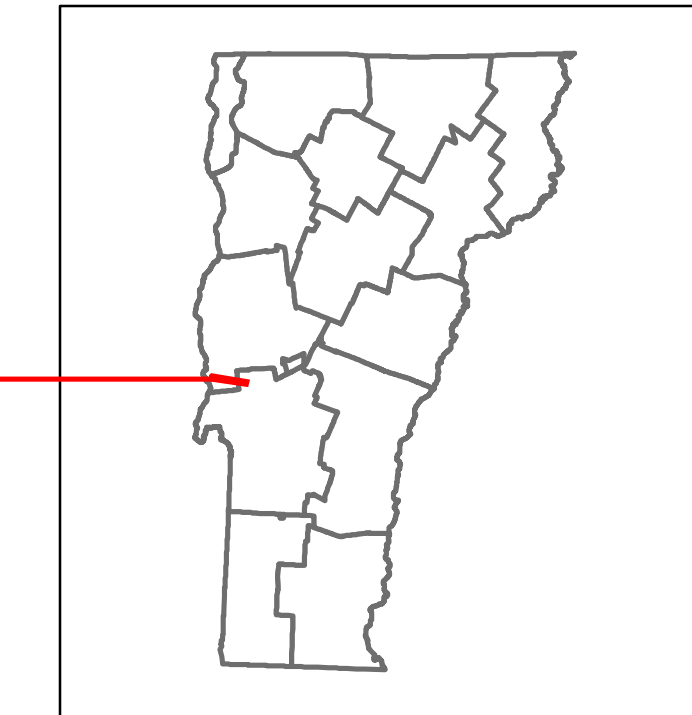


DISTRICT	TOWN	ROUTE
3	ORWELL	VT-73



Year	Left Side AADT	Right Side AADT
2022	1297	1094
2021	1327	1085
2020	1171	958
2019	1383	1131
2018	1400	1100

Year	Crash Locations
(Incomplete) 2023	1
2022	0
2021	0
2020	0
2019	1

### STRUCTURE DESCRIPTIONS

**Bridge 1A:**  
Culvert - 1954  
Structure No. 300156001A01141  
Length: 6'  
Under Clearance: 8.0'  
Weight Limit: 0  
Facility Carried: VT73  
Structure Type: ACCGMPP  
Features Intersected: CATTLE PASS  
Inspection Date: 12/2022  
Maintenance: State

**Bridge 1B:**  
Culvert - 1954  
Structure No. 300156001B01141  
Length: 6'  
Under Clearance: 6.0'  
Weight Limit: 0  
Facility Carried: VT73  
Structure Type: ACCGMPP  
Features Intersected: CATTLE PASS  
Inspection Date: 12/2022  
Maintenance: State

**Bridge 2:**  
Culvert - 1937  
Structure No. 300156000201141  
Length: 8'  
Under Clearance: 5.0'  
Weight Limit: 0  
Facility Carried: VT73  
Structure Type: RC BOX  
Features Intersected: BROOK  
Inspection Date: 12/2022  
Maintenance: State

**Bridge 3:**  
Slab - 1937  
Structure No. 300156000301141  
Length: 16'  
Width: 30.0'  
Under Clearance: 6.0'  
Weight Limit: 0  
Facility Carried: VT73  
Structure Type: CONCRETE SLAB  
Features Intersected: LEMON FAIR RIVER  
Surface: Bituminous  
Inspection Date: 12/2022  
Maintenance: State

<b>Historic Projects</b> <ul style="list-style-type: none"> <li>Unknown</li> <li>Retreatment</li> <li>Resurface</li> <li>Bituminous Mix</li> <li>Skinny Mix</li> <li>Bituminous Seal</li> </ul>	<b>Functional Class</b> <ul style="list-style-type: none"> <li>1 - Interstate System</li> <li>2 - Other Freeways and Expressways</li> <li>3 - Principal Arterial</li> <li>4 - Minor Arterial</li> <li>5 - Major Collector</li> <li>6 - Minor Collector</li> </ul>	<b>Curves</b> <ul style="list-style-type: none"> <li>Left</li> <li>Right</li> </ul>	<b>Grades</b> <ul style="list-style-type: none"> <li>grade up</li> <li>grade down</li> </ul>	<b>Traffic Counters</b> <ul style="list-style-type: none"> <li>Continuous (CTC)</li> <li>Weigh-In-Motion (WIM)</li> <li>Short-Term, Scheduled</li> <li>Short-Term, Unscheduled</li> </ul>	<b>Crash Locations</b> <ul style="list-style-type: none"> <li>Fatal</li> <li>Injury</li> <li>Property Damage Only</li> <li>Unknown Crash Type</li> </ul>	<b>Mileage by Functional Class By Sheet</b> 0156 5 - Major collector 4.986	<b>Mileage by Town By Sheet</b> ORWELL - V073-0114 4.986 of 4.986	<b>DISTRICT</b> 3	<b>TOWN</b> ORWELL	<b>Date:</b> 09/22/23	<b>ROUTE</b> VT-73 ETE mileage: 0.0 to 4.986
Indicated plans available - <a href="http://vtransmap01.aot.state.vt.us/p/dcr/Diwebstors/">http://vtransmap01.aot.state.vt.us/p/dcr/Diwebstors/</a>						<b>Page Total Mileage:</b> 4.986 mi	<b>Page Total Mileage:</b> 4.986 mi	<b>1 of 1</b> TWN mileage: 0.0 to 4.986			