Route Log and Progress Chart

DRAFT

Please Note: Errors and Omissions May Exist.
Contact the VTrans Mapping Section with questions or concerns.

DISTRICT	TOWN	ROUTE
3	GOSHEN	VT-73

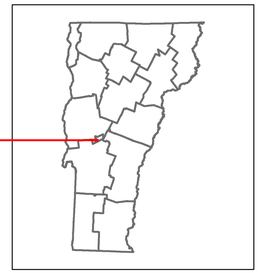

VERMONT 73

Base Map

N

1 in = 1,000 feet

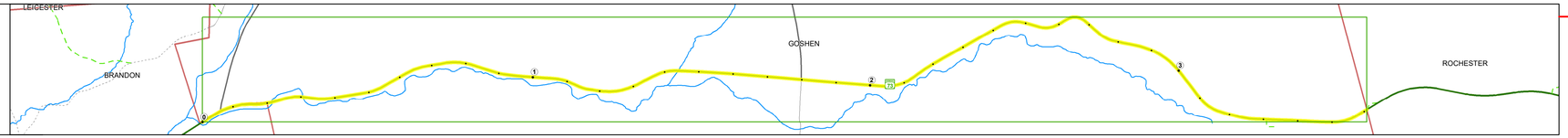

Stick Diagram

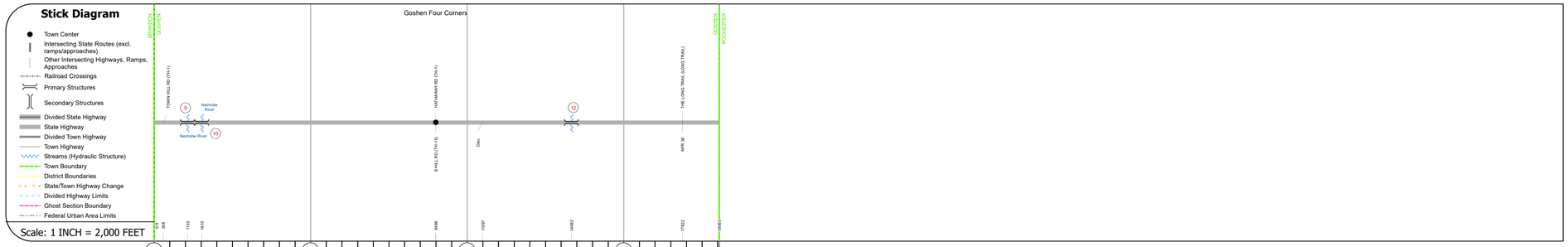

Road Widths



Curves

Grades

Guardrails

Rumblestrips



Historic Projects



Maintenance Garage

Speed Zone

Functional Class

National Highway System



Limited Access Highway

Customer Service Level

Traffic Counters

AADT



Crash Locations

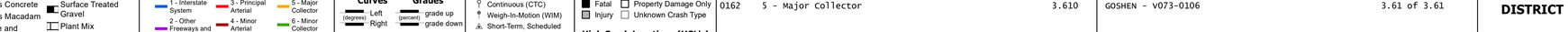

STRUCTURE DESCRIPTIONS

Bridge 9:
Culvert - 1936
Structure No. 300162000901061
Length: 15'
Width: 28.0'
Under Clearance: 8.0'
Weight Limit: 0
Facility Carried: VT73
Structure Type: RC BOX
Features Intersected: NESHOBE RIVER
Inspection Date: 12/2022
Maintenance: State

Bridge 10:
Culvert - 1960
Structure No. 300162001001061
Length: 14'
Under Clearance: 9.0'
Weight Limit: 0
Facility Carried: VT73
Structure Type: CGMPPA
Features Intersected: NESHOBE RIVER
Inspection Date: 12/2022
Maintenance: State

Bridge 12:
Culvert - 1951
Structure No. 300162001201061
Length: 7'
Under Clearance: 6.0'
Weight Limit: 0
Facility Carried: VT73
Structure Type: ACCGMPP
Features Intersected: BROOK
Inspection Date: 12/2022
Maintenance: State

Historic Projects

Unknown, Retreatment, Resurface, Bituminous Mix, Skinny Mix, Bituminous Seal, Bituminous Concrete, Bituminous Macadam, Cold Plane and Bituminous Concrete, Concrete, Gravel, Surface Treated Gravel, Plant Mix, Reclaimed Base and Bituminous Concrete

Indicated plans available - http://vtransmap01.aot.state.vt.us/rp/dpr/Diwebstore/

Functional Class

1 - Interstate System; 2 - Other Freeways and Expressways; 3 - Principal Arterial; 4 - Minor Arterial; 5 - Major Collector; 6 - Minor Collector

Speed Zones

25 30 35 40 45 50 55 60 65

Curves

(degrees) Left, Right

Grades

(percent) grade up, grade down

Road Widths

(ft)

Traffic Counters

Continuous (CTC); Weigh-In-Motion (WIM); Short-Term, Scheduled; Short-Term, Unscheduled (counter ID)

AADT

(AADT)

Crash Locations

Fatal; Injury; Property Damage Only; Unknown Crash Type

High Crash Locations (HCL's)

Sections (& Intersections)

HCL No.: 1 - 100 (1 - 10); 101 - 200 (11 - 20); 201 - 300 (21 - 30); 301 - 400 (31 - 40); 401 - 800 (41 - 113)

Mileage by Functional Class By Sheet

0162	5 - Major Collector	3.610

Page Total Mileage: 3.610 mi

Mileage by Town By Sheet

GOSHEN - V073-0106	3.61 of 3.61

Page Total Mileage: 3.61 mi

DISTRICT	TOWN	Date: 09/22/23	ROUTE
3	GOSHEN	1 of 1 TWN mileage: 0.0 to 3.61	VT-73 ETE mileage: 15.659 to 19.269