


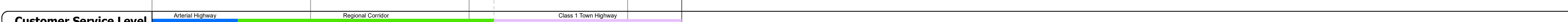










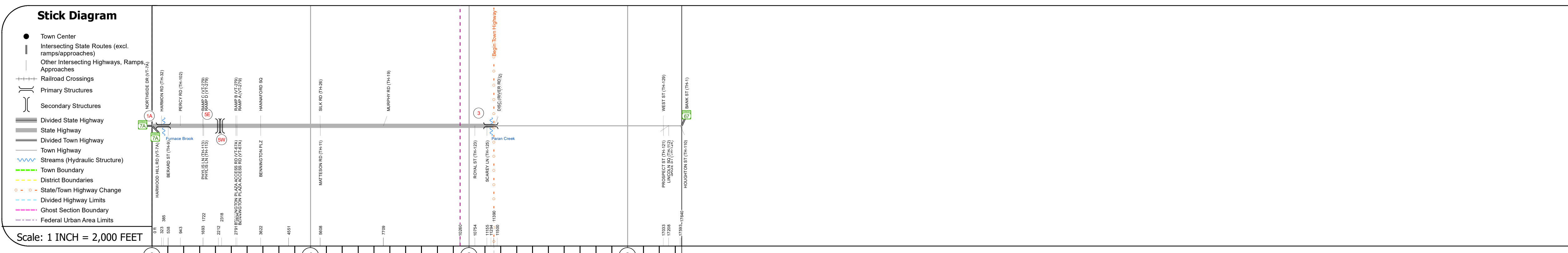
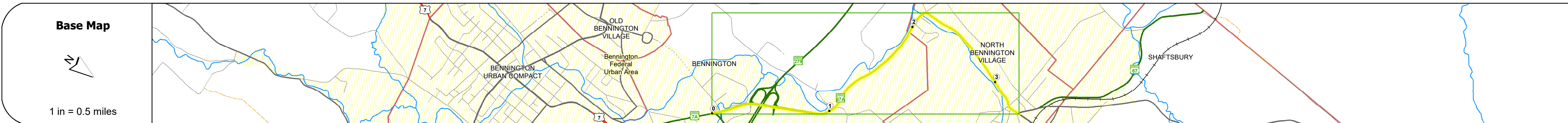
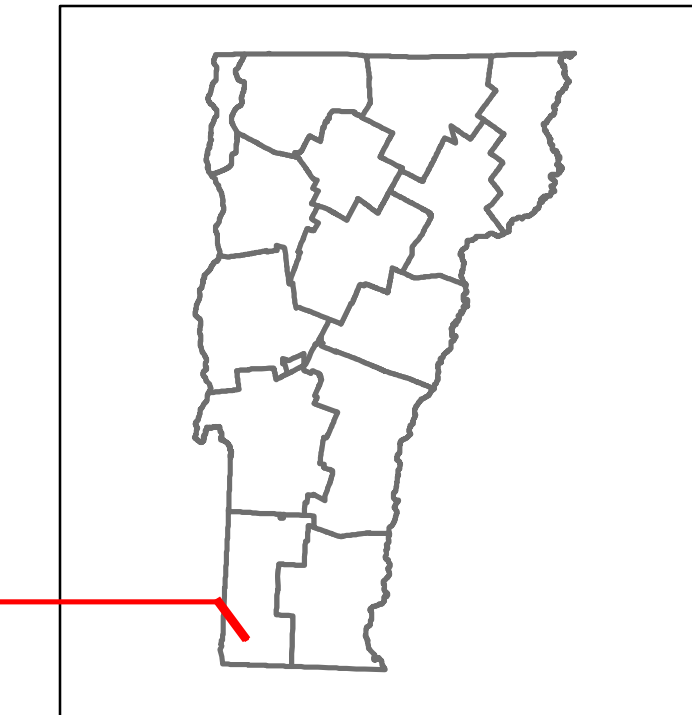


Route Log and Progress Chart


DRAFT

Please Note: Errors and Omissions May Exist.
Contact the VTrans Mapping Section with questions or concerns.

DISTRICT	TOWN	ROUTE
1	BENNINGTON	VT-67A



Year	7561	8634	7630	6780	5599
2022	7494	8557	7562	6720	5346
2021	6685	8004	6654	5995	4771
2020	8123	9726	8055	7284	5797
2019	9500	9900	11900	6600	7100
2018				6200	5300
					6100



STRUCTURE DESCRIPTIONS

Bridge 1A:
Slab - 1964
Structure No. 201000001A02022
Length: 30'
Height: 100.0'
Width: 51.0'
Weight Limit: 0
Facility Carried: VT 0067A ALT
Structure Type: CONCRETE SLAB
Features Intersected: FURNACE BROOK
Surface: Bituminous
Inspection Date: 5/2021
Maintenance/Ownership: State

Unknown 5E:
Unknown
Structure No. 200110005E02022
Structure Type: Unknown

Unknown 5W:
Unknown
Structure No. 200110005W02022
Structure Type: Unknown

Bridge 3:
Tee Beam - 1921
Structure No. 201200000302022
Length: 30'
Height: 100.0'
Width: 26.0'
Weight Limit: 0
Facility Carried: VT 0067A ALT
Structure Type: CONC T-BEAM W / SLAB
Features Intersected: PARAN CREEK
Surface: Bituminous
Inspection Date: 5/2021
Maintenance/Ownership: State

Historic Projects <ul style="list-style-type: none"> Unknown Retreatment Resurface Bituminous Mix Skinny Mix Bituminous Seal 	Functional Class <ul style="list-style-type: none"> 1 - Interstate System 2 - Other 3 - Principal Arterial 4 - Minor Arterial 5 - Major Collector 6 - Minor Collector 	Curves <ul style="list-style-type: none"> Left Right 	Grades <ul style="list-style-type: none"> grade up grade down 	Traffic Counters <ul style="list-style-type: none"> Continuous (CTC) Weight-In-Motion (WIM) Short-Term, Scheduled Short-Term, Unscheduled 	Crash Locations <ul style="list-style-type: none"> Fatal Injury Property Damage Only Unknown Crash Type 	Mileage by Functional Class By Sheet 1200 4 - Minor Arterial 1000 4 - Minor Arterial Page Total Mileage: 3.341 mi	Mileage by Town By Sheet BENNINGTON - V067A0202 3.341 of 3.341 Page Total Mileage: 3.341 mi	DISTRICT 1	TOWN BENNINGTON	Date: 09/22/23	ROUTE VT-67A ETE mileage: 0.0 to 3.341
--	---	--	---	---	---	---	--	----------------------	---------------------------	-----------------------	---