

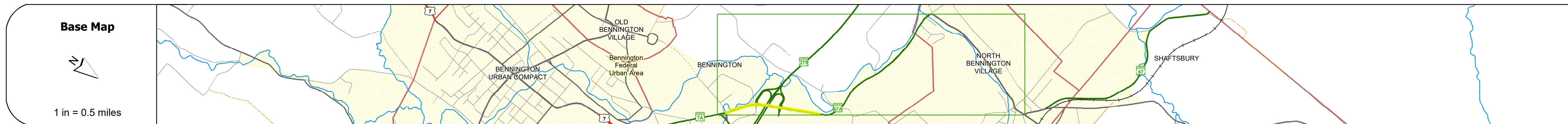
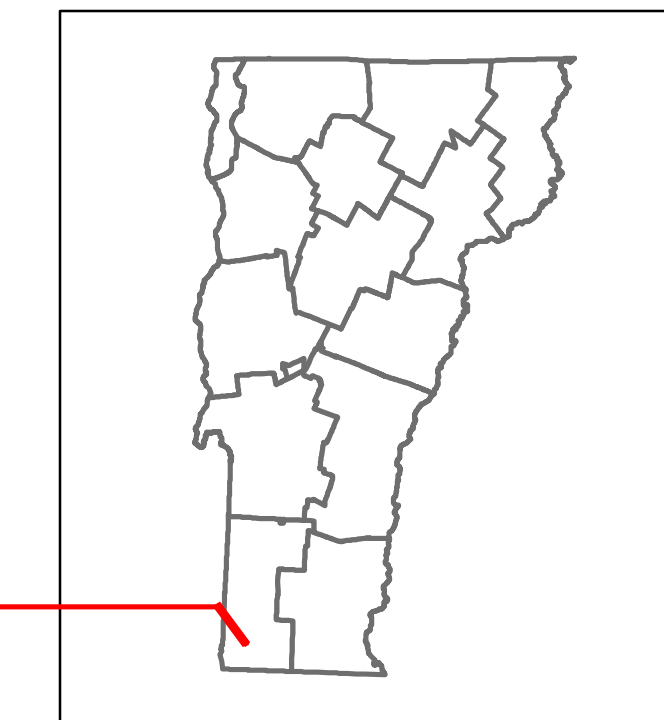


Route Log and Progress Chart

DRAFT

Please Note: Errors and Omissions May Exist.
Contact the VTrans Mapping Section with questions or concerns.





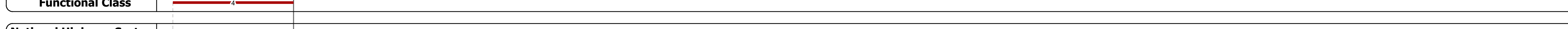








DISTRICT	TOWN	ROUTE
1	BENNINGTON	VT-67A



STRUCTURE DESCRIPTIONS

Unknown **SE**:
Unknown
Structure No. 200110005E02022
Structure Type: Unknown

Unknown **SW**:
Unknown
Structure No. 200110005W02022
Structure Type: Unknown



Historic Projects Unknown, Retreatment, Resurface, Bituminous Mix, Skippy Mix, Bituminous Seal, Surface Treated Gravel, Plant Mix, Reclaimed Base and Bituminous Concrete	Functional Class 1 - Interstate System, 2 - Other, 3 - Principal Arterial, 4 - Minor Arterial, 5 - Major Collector, 6 - Minor Collector	Curves Left, Right, Grades (up/down)	Grades Left, Right, Grades (up/down)	Traffic Counters Continuous (CTC), Weigh-In-Motion (WIM), Short-Term, Scheduled, Short-Term, Unscheduled	Crash Locations Fatal, Injury, Property Damage Only, Unknown Crash Type	High Crash Locations (HCL's) Sections (& Intersections)	Mileage by Functional Class By Sheet 1000 4 - minor Arterial 0.760	Mileage by Town By Sheet BENNINGTON - V067A0202S 0.76 of 0.76	DISTRICT 1	TOWN BENNINGTON	Date: 09/22/23	ROUTE VT-67A
							Page Total Mileage: 0.760 mi	Page Total Mileage: 0.76 mi				