




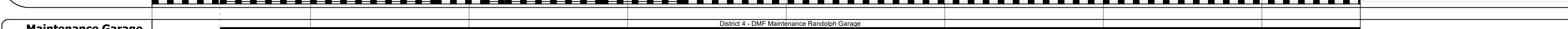

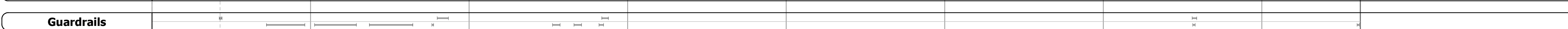
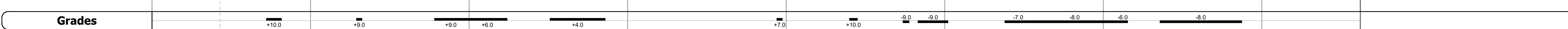

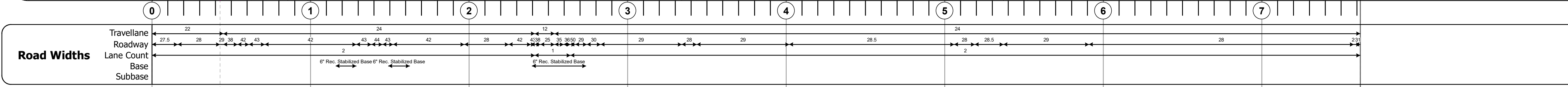
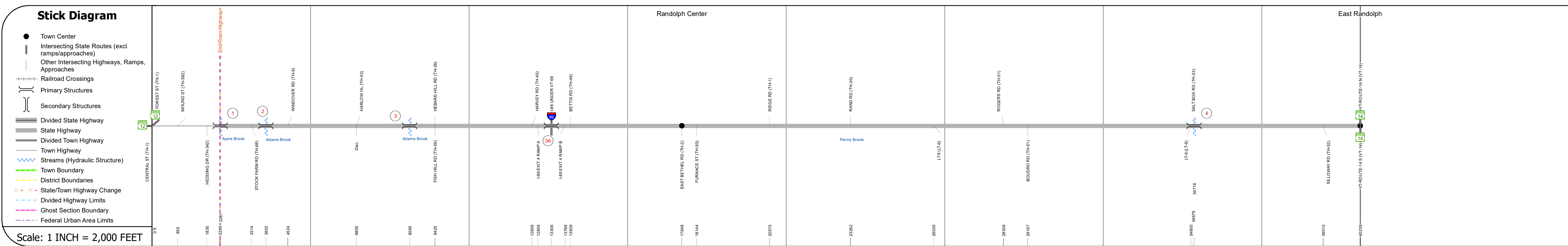
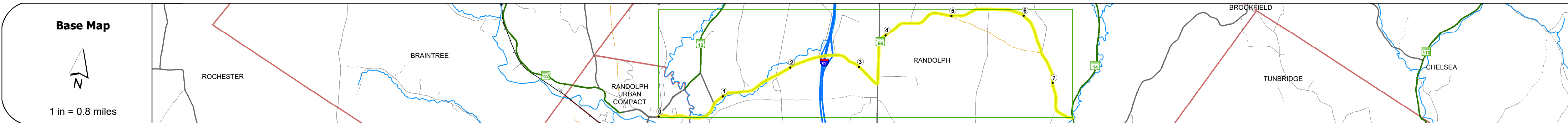
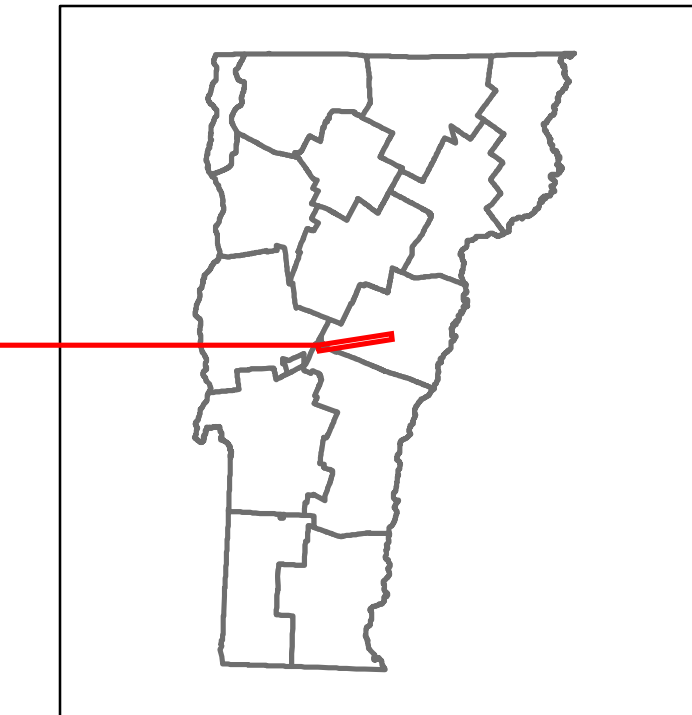



DISTRICT	TOWN	ROUTE
4	RANDOLPH	VT-66



Year	0-1	1-2	2-3	3-4	4-5	5-6	6-7	7-8	8-9	9-10	10-11	11-12	12-13	13-14	14-15	15-16	16-17	17-18	18-19	19-20	20-21	21-22	
2022			6135			4309	3548			2467													1020
2021			5913			4756	3599			2442													1012
2020			5219			3968	3185			2155													893
2019			6162			4685	3760			2544													1054
2018	7000		6600			4900	3700	3800		2500													1100



STRUCTURE DESCRIPTIONS

Bridge 1:
Stringer/multi-beam or girder - 1928
Structure No: 200190000109092
Length: 34'
Height: 100.0'
Width: 32.0'
Weight Limit: 0
Facility Carried: VT 66 ML
Structure Type: ROLLED BEAM
Features Intersected: AYERS BROOK
Surface: Bituminous
Inspection Date: 7/2021
Maintenance/Ownership: Town

Bridge 2:
Culvert - 1963
Structure No: 300190000209091
Length: 12'
Under Clearance: 13.0'
Weight Limit: 0
Facility Carried: VT66
Structure Type: CGMPP
Features Intersected: ADAMS BROOK
Inspection Date: 11/2022
Maintenance: State

Bridge 3:
Culvert - 1963
Structure No: 300190000309091
Length: 9'
Under Clearance: 10.0'
Weight Limit: 0
Facility Carried: VT66
Structure Type: CGMPP
Features Intersected: ADAMS BROOK
Inspection Date: 11/2022
Maintenance: State

Bridge 3A:
Stringer/multi-beam or girder - 1968
Structure No: 2001900003A09092
Length: 214'
Height: 100.0'
Width: 54.0'
Under Clearance: 16.0'
Weight Limit: 0
Facility Carried: VT 66 ML
Structure Type: 2 SP CONT ROLLED BM
Features Intersected: 1 89 UNDER VT 66
Surface: Bituminous
Inspection Date: 5/2022
Maintenance/Ownership: State

Bridge 4:
Culvert - 1951
Structure No: 300190000409091
Length: 6'
Under Clearance: 6.0'
Weight Limit: 0
Facility Carried: VT66
Structure Type: ACCGMPP
Features Intersected: BROOK
Inspection Date: 10/2022
Maintenance: State

For More Information Contact - Vermont Agency of Transportation, Policy, Planning and Intermodal Development Division - Mapping Section, 219 North Main Street, Barre, VT 05641 Telephone: 802-828-2600.