






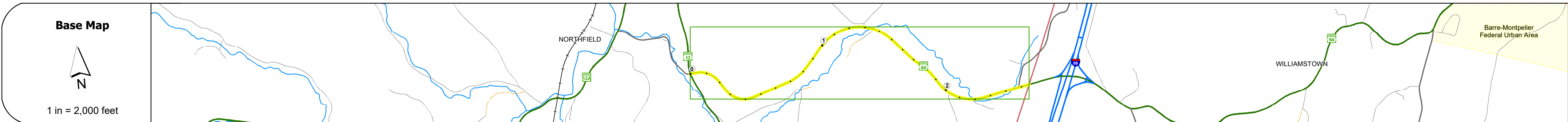
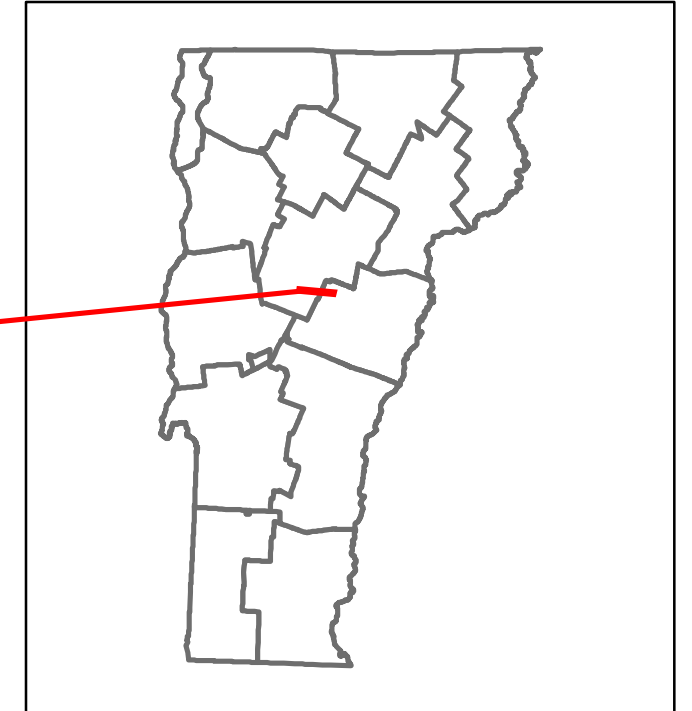


Route Log and Progress Chart

DRAFT

Please Note: Errors and Omissions May Exist.
Contact the VTrans Mapping Section with questions or concerns.

DISTRICT	TOWN	ROUTE
6	NORTHFIELD	VT-64



Historic Projects	Stationing
2016: STP 2959(1)	10000 - 10500
1996: STP 9476(1)S	10500 - 11000
1987: RS 6204(1)	11000 - 11500

Maintenance Garage: District 6 - DMF Maintenance Williamstown Garage

Speed Zone:

Functional Class: 5

National Highway System:

Limited Access Highway:

Customer Service Level: Local Connector

Traffic Counters: W957

Year	ADT
2022	4727
2021	4744
2020	4187
2019	4943
2018	4900

Year	Crash Locations
(Incomplete) 2023	1
2022	1
2021	1
2020	1
2019	1

STRUCTURE DESCRIPTIONS

Bridge 1:
Culvert - 1986
Structure No. 300204000112131
Length: 6'
Under Clearance: 6.0'
Weight Limit: 0
Facility Carried: VT64
Structure Type: CGMPP
Features Intersected: BROOK
Inspection Date: 11/2022
Maintenance: State

Bridge 1A:
Culvert - 1986
Structure No. 300204001A12131
Length: 11'
Under Clearance: 10.0'
Weight Limit: 0
Facility Carried: VT64
Structure Type: CGMPP
Features Intersected: ROBINSON BROOK
Inspection Date: 11/2022
Maintenance: State

Bridge 2:
Culvert - 1986
Structure No. 30020400212131
Length: 11'
Under Clearance: 7.0'
Weight Limit: 0
Facility Carried: VT64
Structure Type: CGMPPA
Features Intersected: BROOK
Inspection Date: 11/2022
Maintenance: State

Bridge 2A:
Culvert - 1986
Structure No. 300204002A12131
Length: 11'
Under Clearance: 8.0'
Weight Limit: 0
Facility Carried: VT64
Structure Type: CGMPPA
Features Intersected: ROBINSON BROOK
Inspection Date: 11/2022
Maintenance: State

Bridge 2B:
Culvert - 1986
Structure No. 300204002B12131
Length: 9'
Under Clearance: 8.0'
Weight Limit: 0
Facility Carried: VT64
Structure Type: CGMPP
Features Intersected: ROBINSON BROOK
Inspection Date: 11/2022
Maintenance: State

Historic Projects Unknown, Retreatment, Resurface, Bituminous Mix, Skiny Mix, Bituminous Seal, Bituminous Concrete, Cold Plane and Reclaimed Base and Bituminous Concrete, Surface Treated Gravel, Plant Mix, Reclaimed Base and Bituminous Concrete	Functional Class 1 - Interstate System, 2 - Other Freeways and Expressways, 3 - Principal Arterial, 4 - Minor Arterial, 5 - Major Collector, 6 - Minor Collector	Curves Left, Right, Grades (down, up, down)	Traffic Counters Continuous (CTC), Weigh-In-Motion (WIM), Short-Term, Scheduled, Short-Term, Unscheduled	Crash Locations Fatal, Injury, Property Damage Only, Unknown Crash Type, High Crash Locations (HCL's)	Mileage by Functional Class By Sheet 0204 5 - Major Collector 2.547	Mileage by Town By Sheet NORTHFIELD - V064-1213 2.547 of 2.547	DISTRICT 6	TOWN NORTHFIELD	Date: 09/22/23	ROUTE VT-64 ETE mileage: 0.0 to 2.547
Speed Zones 25, 30, 35, 40, 45, 50, 55, 60, 65						Page Total Mileage: 2.547 mi		Page Total Mileage: 2.547 mi		

For More Information Contact - Vermont Agency of Transportation, Policy, Planning and Intermodal Development Division - Mapping Section, 219 North Main Street, Barre, VT 05641 Telephone: 802-828-2600.