

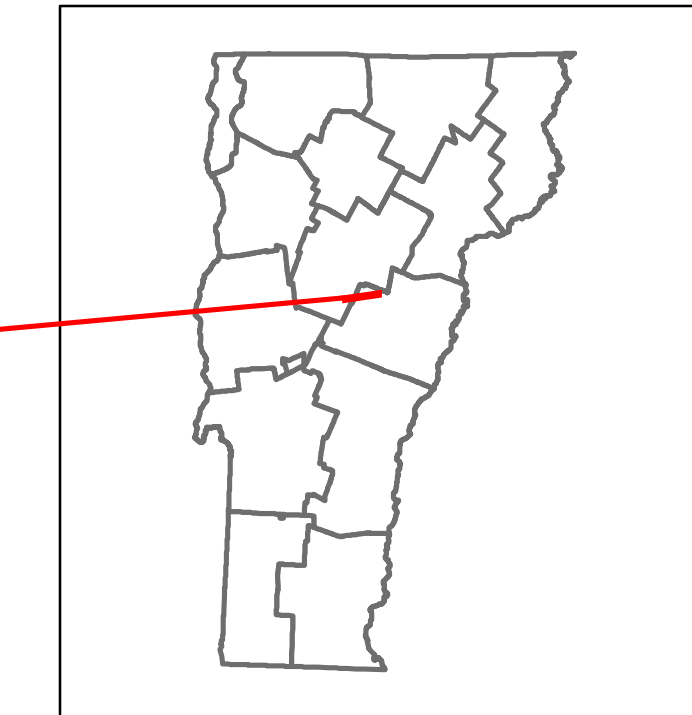


Route Log and Progress Chart

DRAFT

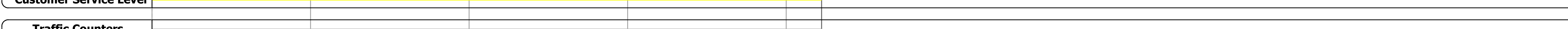




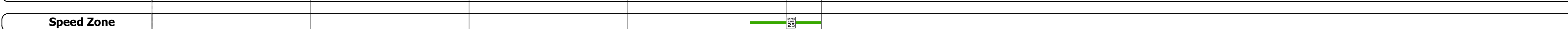


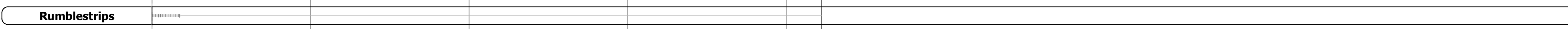


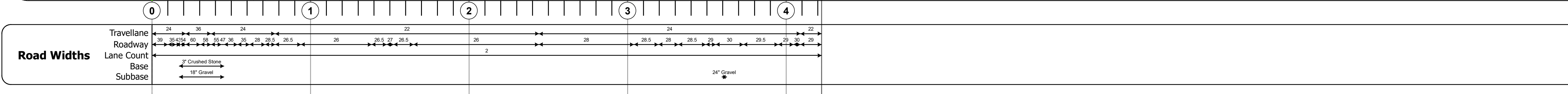
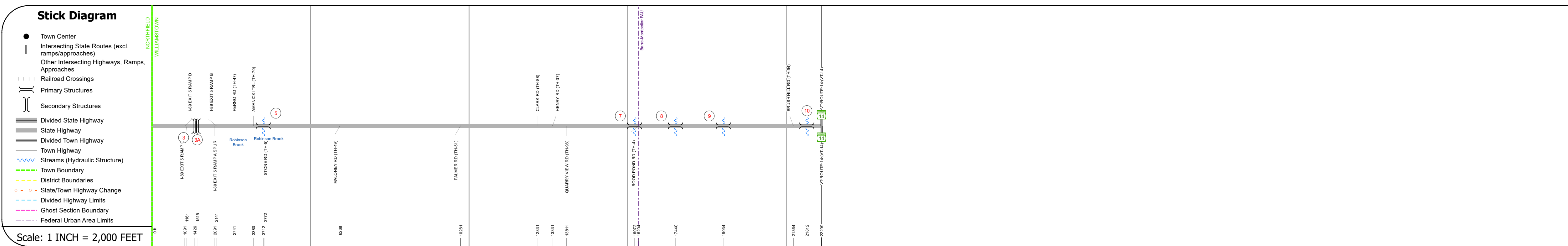
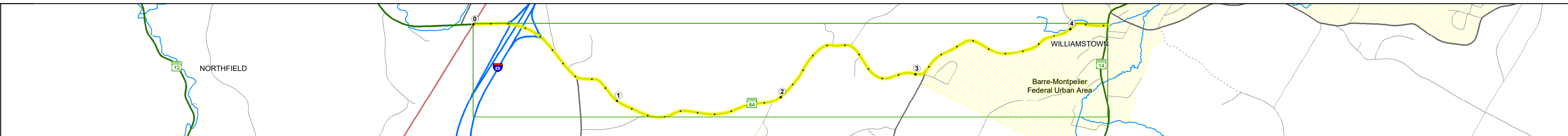
Please Note: Errors and Omissions May Exist.
Contact the VTrans Mapping Section with questions or concerns.

DISTRICT	TOWN	ROUTE
6	WILLIAMSTOWN	VT-64



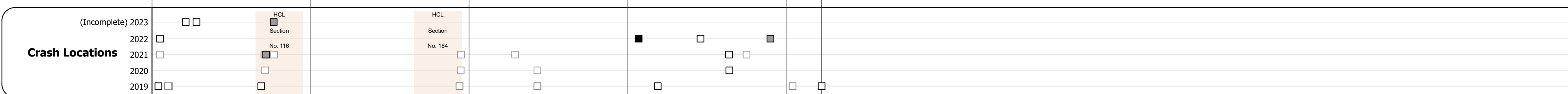
Base Map

1 in = 2,000 feet



AADT

Year	Station 0+00	Station 0+25	Station 0+50	Station 0+75	Station 1+00	Station 1+25	Station 1+50	Station 1+75	Station 2+00	Station 2+25	Station 2+50	Station 2+75	Station 3+00
2022	4007	3901	3763		3066				2195				2614
2021	4744	3795	2846		1897				2175				2593
2020	4187	3474	2878		1674				1996				2535
2019	4943	4101	3398		1976				2357				2993
2018	4900	4100	2700		2000				2400				3000



STRUCTURE DESCRIPTIONS

Unknown 3:
Unknown
Structure No. 200089035509172
Structure Type: Unknown

Unknown 3A:
Unknown
Structure No. 200089035509172
Structure Type: Unknown

Bridge 5:
Culvert - 1919
Structure No. 300204000509171
Length: 9'
Under Clearance: 6.0'
Weight Limit: 0
Facility Carried: VT64
Structure Type: CGMPPA
Features Intersected: BROOK
Inspection Date: 11/2022
Maintenance: State

Bridge 7:
Culvert - 1919
Structure No. 300204000709171
Length: 7'
Under Clearance: 7.0'
Weight Limit: 0
Facility Carried: VT64
Structure Type: CGMPP W/ CONC INVERT
Features Intersected: BROOK
Inspection Date: 11/2022
Maintenance: State

Bridge 8:
Culvert - 1919
Structure No. 300204000809171
Length: 13'
Under Clearance: 5.0'
Weight Limit: 0
Facility Carried: VT64
Structure Type: CONCRETE RIGID FRAME
Features Intersected: BROOK
Inspection Date: 11/2022
Maintenance: State

Bridge 9:
Culvert - 1988
Structure No. 300204000909171
Length: 6'
Under Clearance: 7.0'
Weight Limit: 0
Facility Carried: VT64
Structure Type: CGMPP
Features Intersected: BROOK
Inspection Date: 11/2022
Maintenance: State

Bridge 10:
Slab - 2009
Structure No. 200204001009172
Length: 42'
Height: 100.0'
Width: 26.0'
Weight Limit: 0
Facility Carried: VT 64 ML
Structure Type: CONCRETE SLAB
Features Intersected: BROOK
Surface: Bituminous
Inspection Date: 7/2021
Maintenance/Ownership: State

<p>Historic Projects</p> <ul style="list-style-type: none"> Unknown Retreatment Resurface Bituminous Mix Skippy Mix Bituminous Seal 	<p>Functional Class</p> <ul style="list-style-type: none"> 1 - Interstate System 2 - Other Freeways and Expressways 3 - Principal Arterial 4 - Minor Arterial 5 - Major Collector 6 - Minor Collector 	<p>Curves</p> <ul style="list-style-type: none"> Left (degrees) Right (degrees) 	<p>Grades</p> <ul style="list-style-type: none"> Special grade up Special grade down 	<p>Traffic Counters</p> <ul style="list-style-type: none"> Continuous (CTC) Weigh-In-Motion (WIM) Short-Term, Scheduled Short-Term, Unscheduled 	<p>Crash Locations</p> <ul style="list-style-type: none"> Fatal Injury Property Damage Only Unknown Crash Type <p>High Crash Locations (HCL's)</p> <p>Sections (& Intersections)</p> <ul style="list-style-type: none"> 1 - 100 (1 - 10) 101 - 200 (11 - 20) 201 - 300 (21 - 30) 301 - 400 (31 - 40) 401 - 800 (41 - 113) 	<p>Mileage by Functional Class By Sheet</p> <p>0204 5 - Major Collector 4.223</p>	<p>Mileage by Town By Sheet</p> <p>WILLIAMSTOWN - V064-0917 4.223 of 4.223</p>	<p>DISTRICT</p> <p>6</p>	<p>TOWN</p> <p>WILLIAMSTOWN</p>	<p>Date: 09/22/23</p>	<p>ROUTE</p> <p>VT-64</p> <p>ETE mileage: 2.547 to 6.77</p>
--	--	--	---	--	--	--	---	---------------------------------	--	------------------------------	--

Page Total Mileage: 4.223 mi

For More Information Contact - Vermont Agency of Transportation, Policy, Planning and Intermodal Development Division - Mapping Section, 219 North Main Street, Barre, VT 05641 Telephone: 802-828-2600.