

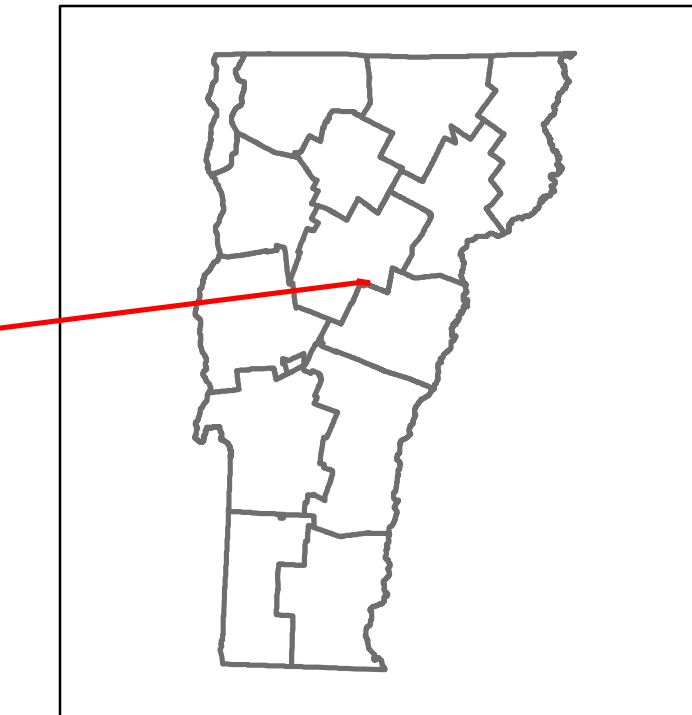


Route Log and Progress Chart

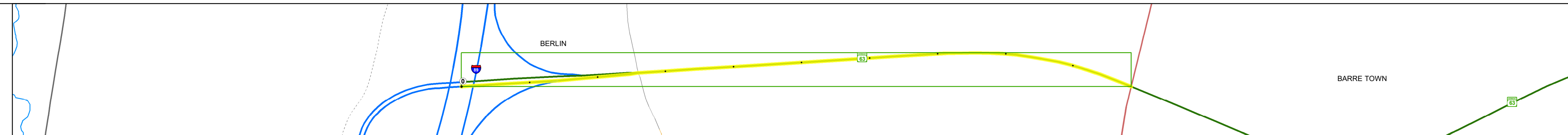
DRAFT

Please Note: Errors and Omissions May Exist.
Contact the VTrans Mapping Section with questions or concerns.

DISTRICT	TOWN	ROUTE
6	BERLIN	VT-63



Base Map



Stick Diagram








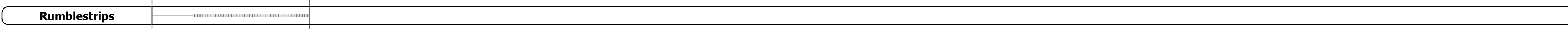




- Town Center
- Intersecting State Routes (excl. ramps/approaches)
- Other Intersecting Highways, Ramps, Approaches
- Railroad Crossings
- Primary Structures
- Secondary Structures
- Divided State Highway
- State Highway
- Divided Town Highway
- Town Highway
- Streams (Hydraulic Structure)
- Town Boundary
- District Boundaries
- State/Town Highway Change
- Divided Highway Limits
- Ghost Section Boundary
- Federal Urban Area Limits

Scale: 1 INCH = 2,000 FEET



STRUCTURE DESCRIPTIONS

Unknown 1A:
Unknown
Structure No. 200089036N12032
Structure Type: Unknown



AADT

2022	1262	5398
2021	2390	5355
2020	2155	4726
2019	2544	5580
2018	2600	5600



<p>Historic Projects</p> <ul style="list-style-type: none"> Unknown Retreatment Resurface Bituminous Mix Skippy Mix Bituminous Seal <p>Surface Treated</p> <ul style="list-style-type: none"> Gravel Plant Mix Reclaimed Base and Bituminous Concrete <p>Speed Zones</p>	<p>Functional Class</p> <ul style="list-style-type: none"> 1 - Interstate System 2 - Other 3 - Principal Arterial 4 - Minor Arterial 5 - Major Collector 6 - Minor Collector <p>Curves</p> <ul style="list-style-type: none"> Left (degrees) Right (degrees) <p>Grades</p> <ul style="list-style-type: none"> Left (percent) Right (percent) <p>Road Widths</p>	<p>Traffic Counters</p> <ul style="list-style-type: none"> Continuous (CTC) Weight-In-Motion (WIM) Short-Term, Scheduled Short-Term, Unscheduled <p>Crash Locations</p> <ul style="list-style-type: none"> Fatal Injury Property Damage Only Unknown Crash Type <p>High Crash Locations (HCL's)</p> <ul style="list-style-type: none"> Sections (& Intersections) HCL No. 1-100 (1-10) HCL No. 101-200 (11-20) HCL No. 201-300 (21-30) HCL No. 301-400 (31-40) HCL No. 401-800 (41-113) 	<p>Mileage by Functional Class By Sheet</p> <p>042-1 4 - Minor Arterial 0.991</p> <p>Page Total Mileage: 0.991 mi</p>		<p>Mileage by Town By Sheet</p> <p>BERLIN - V063-1203 0.991 of 0.991</p> <p>Page Total Mileage: 0.991 mi</p>		<p>DISTRICT</p> <p>6</p>	<p>TOWN</p> <p>BERLIN</p>	<p>Date: 09/22/23</p> <p>1 of 1</p> <p>TWN mileage: 0.0 to 0.991</p>	<p>ROUTE</p> <p>VT-63</p> <p>ETE mileage: 0.0 to 0.991</p>
			<p>Indicated plans available - http://vtransmap01.aot.state.vt.us/rp/dcr/DWebstore/</p> <p>For More Information Contact - Vermont Agency of Transportation, Policy, Planning and Intermodal Development Division - Mapping Section, 219 North Main Street, Barre, VT 05641 Telephone: 802-828-2600.</p>							