

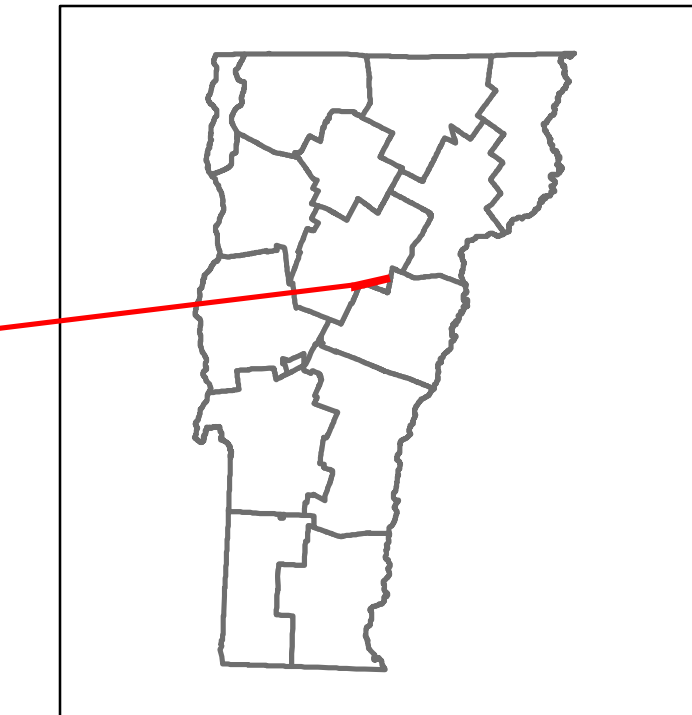


# Route Log and Progress Chart

**DRAFT**

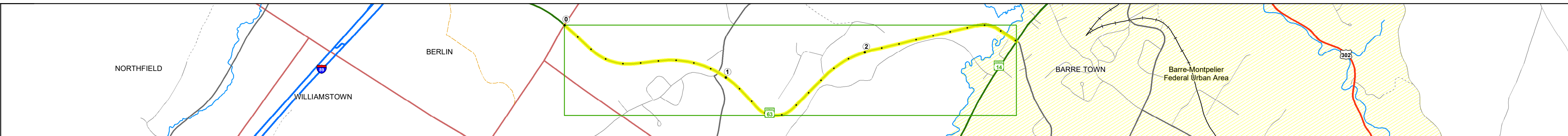
Please Note: Errors and Omissions May Exist.  
Contact the VTrans Mapping Section with questions or concerns.

DISTRICT	TOWN	ROUTE
6	BARRE TOWN	VT-63





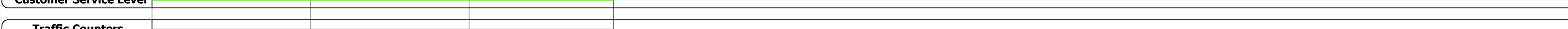
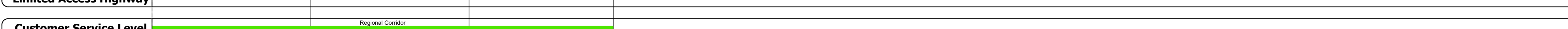





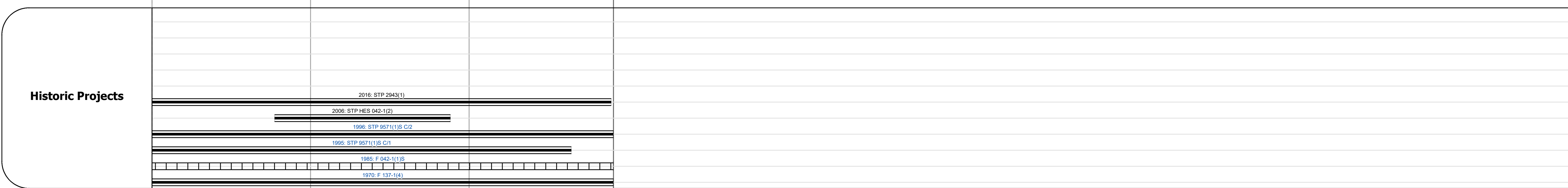
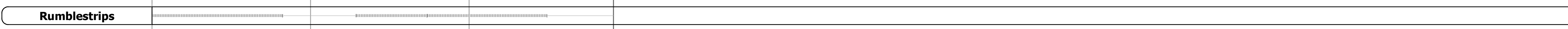




**Base Map**

1 in = 2,000 feet



## STRUCTURE DESCRIPTIONS

Bridge 5:  
Culvert - 1970  
Structure No. 200042000512022  
Length: 31'  
Height: 100.0'  
Weight Limit: 0  
Facility Carried: VT 63 SPUR  
Structure Type: TWIN CELL RC BOX  
Features Intersected: STEVENS BRANCH  
Inspection Date: 7/2021  
Maintenance/Ownership: State



<p><b>Historic Projects</b></p> <ul style="list-style-type: none"> <li>Unknown</li> <li>Retreatment</li> <li>Resurface</li> <li>Bituminous Mix</li> <li>Skippy Mix</li> <li>Bituminous Seal</li> </ul>	<p><b>Functional Class</b></p> <ul style="list-style-type: none"> <li>1 - Interstate System</li> <li>2 - Other Freeways and Expressways</li> <li>3 - Principal Arterial</li> <li>4 - Minor Arterial</li> <li>5 - Major Collector</li> <li>6 - Minor Collector</li> </ul>	<p><b>Curves</b></p> <ul style="list-style-type: none"> <li>Left (degrees)</li> <li>Right (degrees)</li> </ul>	<p><b>Grades</b></p> <ul style="list-style-type: none"> <li>Left (percent)</li> <li>Right (percent)</li> </ul>	<p><b>Traffic Counters</b></p> <ul style="list-style-type: none"> <li>Continuous (CTC)</li> <li>Weight-In-Motion (WIM)</li> <li>Short-Term, Scheduled</li> <li>Short-Term, Unscheduled</li> </ul>	<p><b>Crash Locations</b></p> <ul style="list-style-type: none"> <li>Fatal</li> <li>Injury</li> <li>Property Damage Only</li> <li>Unknown Crash Type</li> </ul>	<p><b>Mileage by Functional Class By Sheet</b></p> <p>042-1 4 - Minor Arterial 2.910</p>	<p><b>Mileage by Town By Sheet</b></p> <p>BARRE TOWN - V063-1202 2.91 of 2.91</p>	<p><b>DISTRICT</b></p> <p>6</p>	<p><b>TOWN</b></p> <p>BARRE TOWN</p>	<p><b>Date: 09/22/23</b></p>	<p><b>ROUTE</b></p> <p>VT-63</p>	<p><b>ETE mileage:</b></p> <p>0.991 to 3.901</p>

For More Information Contact - Vermont Agency of Transportation, Policy, Planning and Intermodal Development Division - Mapping Section, 219 North Main Street, Barre, VT 05641 Telephone: 802-828-2600.