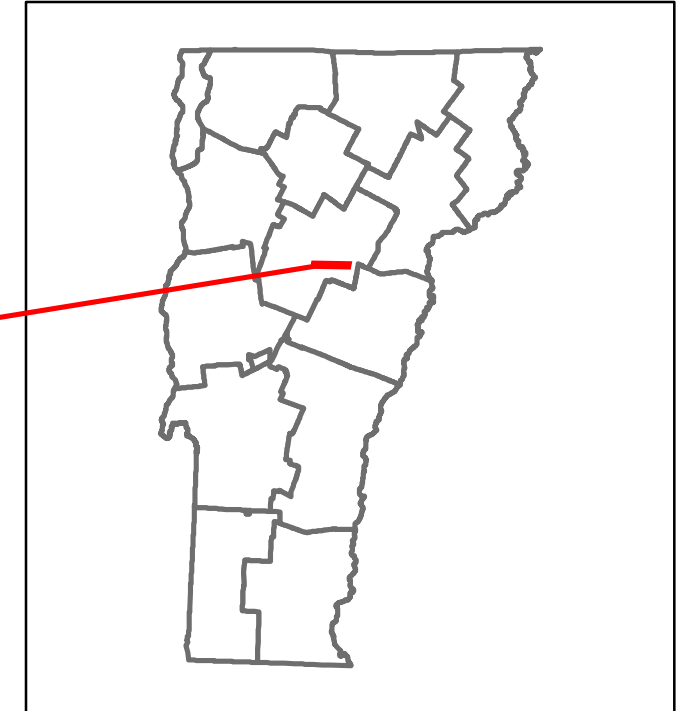
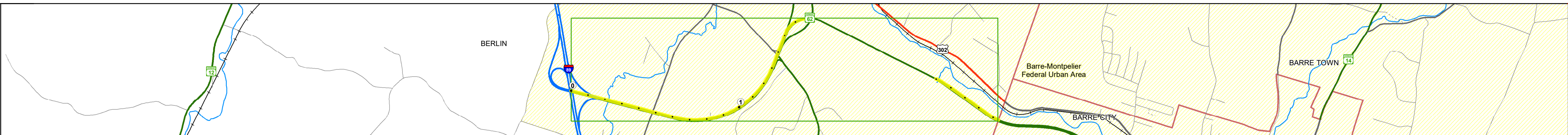


DISTRICT	TOWN	ROUTE
6	BERLIN	VT-62



Base Map



Stick Diagram

- Town Center
- Intersecting State Routes (incl. ramps/approaches)
- Other Intersecting Highways, Ramps, Approaches
- Railroad Crossings
- Primary Structures
- Secondary Structures
- Divided State Highway
- State Highway
- Divided Town Highway
- Town Highway
- Streams (Hydraulic Structure)
- Town Boundary
- District Boundaries
- State/Town Highway Change
- Divided Highway Limits
- Ghost Section Boundary
- Federal Urban Area Limits

Scale: 1 INCH = 2,000 FEET



Travel Lane	Roadway	Lane Count	Base	Subbase
16	29	1		
23	34			
47	36			
23	54			
24	36			
35	33			
23	40			
35	36			
34	45			
29	29			

Curves

2.2	3	7.1
-----	---	-----

Grades

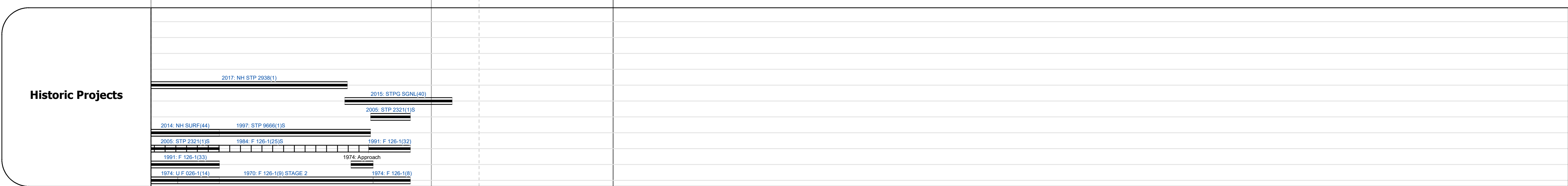
--	--	--

Guardrails

--	--	--

Rumblestrips

--	--	--



Maintenance Garage

District 6 - DMF Maintenance No. Montpelier Garage
--

Speed Zone

--

Functional Class

2

National Highway System

--

Limited Access Highway

Partial

Customer Service Level

Arterial Highway

Traffic Counters

--

AADT

2022	8397	4885
2021	8331	4847
2020	3206	3284
2019	3896	3990
2018		

Crash Locations

(Incomplete) 2023		
2022		
2021		
2020		
2019		

STRUCTURE DESCRIPTIONS

Unknown 1A:
Unknown
Structure No. 200089038N12032
Structure Type: Unknown

Bridge 2:
Culvert - 1970
Structure No. 300126000212031
Length: 8'
Under Clearance: 9.0'
Weight Limit: 0
Facility Carried: VT62
Structure Type: CGMPP
Features Intersected: BROOK
Inspection Date: 10/2022
Maintenance: State

Bridge 3:
Culvert - 1970
Structure No. 301261000312031
Length: 9'
Under Clearance: 7.0'
Weight Limit: 0
Facility Carried: VT62
Structure Type: RC PIPE
Features Intersected: WATER MAIN SLEEVE
Inspection Date: 10/2022
Maintenance: State

<p>Historic Projects</p> <ul style="list-style-type: none"> Unknown Retreatment Resurface Bituminous Mix Skiny Mix Bituminous Seal 	<p>Functional Class</p> <ul style="list-style-type: none"> 1 - Interstate System 2 - Other 3 - Principal Arterial 4 - Minor Arterial 5 - Major Collector 6 - Minor Collector 	<p>Curves</p> <ul style="list-style-type: none"> Left (degrees) Right (degrees) 	<p>Grades</p> <ul style="list-style-type: none"> Special grade up Special grade down 	<p>Traffic Counters</p> <ul style="list-style-type: none"> Continuous (CTC) Weight-In-Motion (WIM) Short-Term, Scheduled Short-Term, Unscheduled 	<p>Crash Locations</p> <ul style="list-style-type: none"> Fatal Injury Property Damage Only Unknown Crash Type <p>High Crash Locations (HCL's)</p> <p>Sections (& Intersections)</p> <p>HCL No. 1 - 100 (1 - 10), 201 - 300 (21 - 30), 101 - 200 (11 - 20), 55, 301 - 400 (31 - 40), 401 - 800 (41 - 113)</p>	<p>Mileage by Functional Class By Sheet</p> <table border="1"> <tr> <td>126-1</td> <td>2 - Other Freeways and Expressways</td> <td>1.837</td> </tr> <tr> <td>026-1</td> <td>2 - Other Freeways and Expressways</td> <td>0.246</td> </tr> </table>	126-1	2 - Other Freeways and Expressways	1.837	026-1	2 - Other Freeways and Expressways	0.246	<p>Mileage by Town By Sheet</p> <table border="1"> <tr> <td>BERLIN - V062-1203w</td> <td>2.083 of 2.083</td> </tr> </table>	BERLIN - V062-1203w	2.083 of 2.083	<p>DISTRICT</p> <p>6</p>	<p>TOWN</p> <p>BERLIN</p>	<p>Date: 09/22/23</p>	<p>ROUTE</p> <p>VT-62</p> <p>ETE mileage: 0.0 to 2.083</p>
126-1	2 - Other Freeways and Expressways	1.837																	
026-1	2 - Other Freeways and Expressways	0.246																	
BERLIN - V062-1203w	2.083 of 2.083																		
<p>Page Total Mileage: 2.083 mi</p>							<p>Page Total Mileage: 2.083 mi</p>		<p>1 of 1</p> <p>TWN mileage: 0.0 to 2.083</p>										