


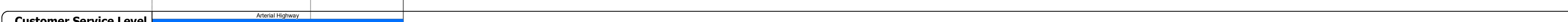










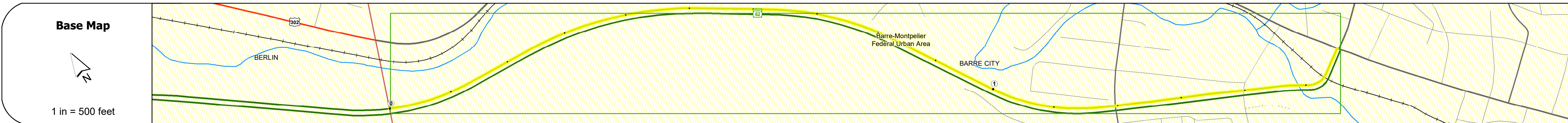
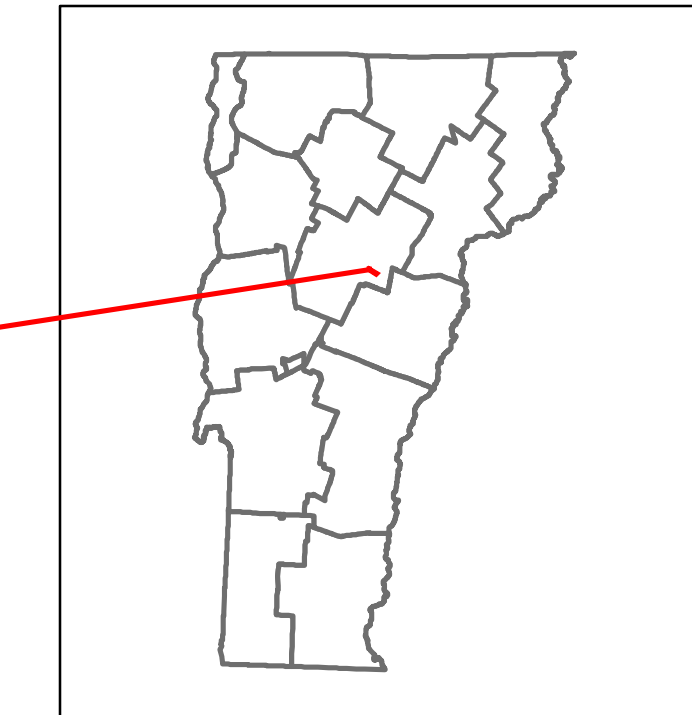


Route Log and Progress Chart

DRAFT

Please Note: Errors and Omissions May Exist.
Contact the VTrans Mapping Section with questions or concerns.

DISTRICT	TOWN	ROUTE
6	BARRE CITY	VT-62



Year	2022	2021	2020	2019	2018
AADT					

Year	(Incomplete) 2023	2022	2021	2020	2019
Crash Locations					

STRUCTURE DESCRIPTIONS

Bridge 11:
Stringer/multi-beam or girder - 1974
Structure No. 200026001112012
Length: 86'
Height: 100.0'
Width: 68.0'
Under Clearance: 15.0'
Weight Limit: 0
Facility Carried: VT 62 RAMP
Structure Type: ROLLED BEAM
Features Intersected: VT 62 OVER BLACKWELL ST
Surface: Bituminous
Inspection Date: 7/2021
Maintenance/Ownership: State

Bridge 12:
Culvert - 1974
Structure No. 200026001212012
Length: 64'
Height: 100.0'
Weight Limit: 0
Facility Carried: VT 62 RAMP
Structure Type: TWIN CELL RC BOX
Features Intersected: STEVENS BRANCH
Inspection Date: 7/2021
Maintenance/Ownership: State

Historic Projects Unknown, Retreatment, Resurface, Bituminous Mix, Skinny Mix, Bituminous Seal Bituminous Concrete, Bituminous Macadam, Cold Plane and Bituminous Concrete, Reclaimed Base and Bituminous Concrete, Surface Treated Gravel, Plant Mix, Reclaimed Base and Bituminous Concrete	Functional Class 1 - Interstate System, 2 - Other Freeways and Expressways, 3 - Principal Arterial, 4 - Minor Arterial, 5 - Major Collector, 6 - Minor Collector	Curves Left (degrees), Right (degrees) Grades Left (percent), Right (percent), grade up, grade down	Traffic Counters Continuous (CTC), Weigh-In-Motion (WIM), Short-Term, Scheduled, Short-Term, Unscheduled	Crash Locations Fatal, Injury, Property Damage Only, Unknown Crash Type High Crash Locations (HCL's) Sections (& Intersections) HCL No. 1-100 (1-10), 101-200 (11-20), 201-300 (21-30), 301-400 (31-40), 401-800 (41-113)	Mileage by Functional Class By Sheet 026-1 2 - Other Freeways and Expressways 1.585	Mileage by Town By Sheet BARRE CITY - V062-1201w 1.585 of 1.585	DISTRICT 6	TOWN BARRE CITY	Date: 09/22/23	ROUTE VT-62 ETE mileage: 2.934 to 4.519
					Speed Zones 25, 30, 35, 40, 45, 50, 55, 60, 65	Road Widths (ft)				

For More Information Contact - Vermont Agency of Transportation, Policy, Planning and Intermodal Development Division - Mapping Section, 219 North Main Street, Barre, VT 05641 Telephone: 802-828-2600.