

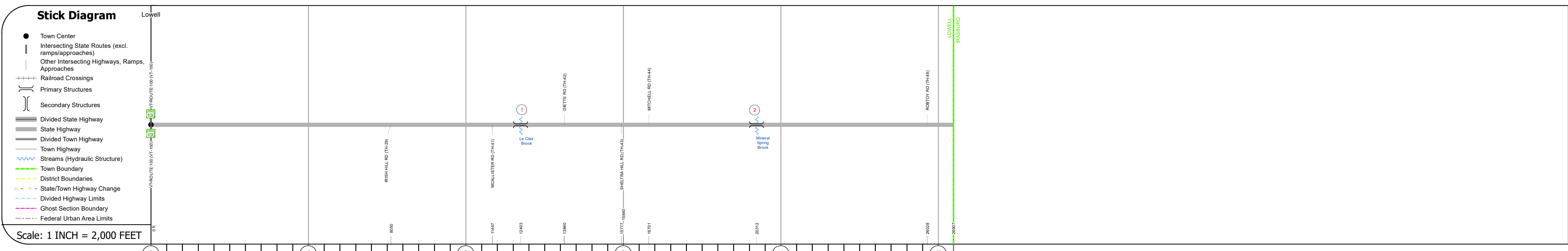
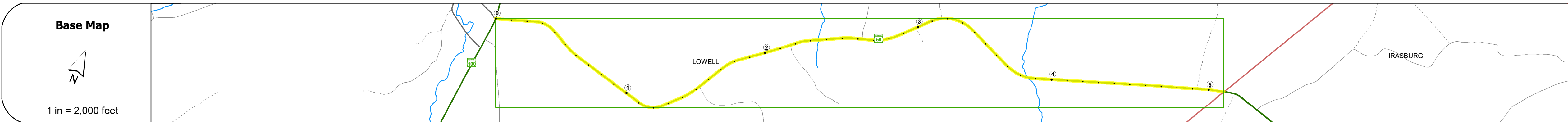
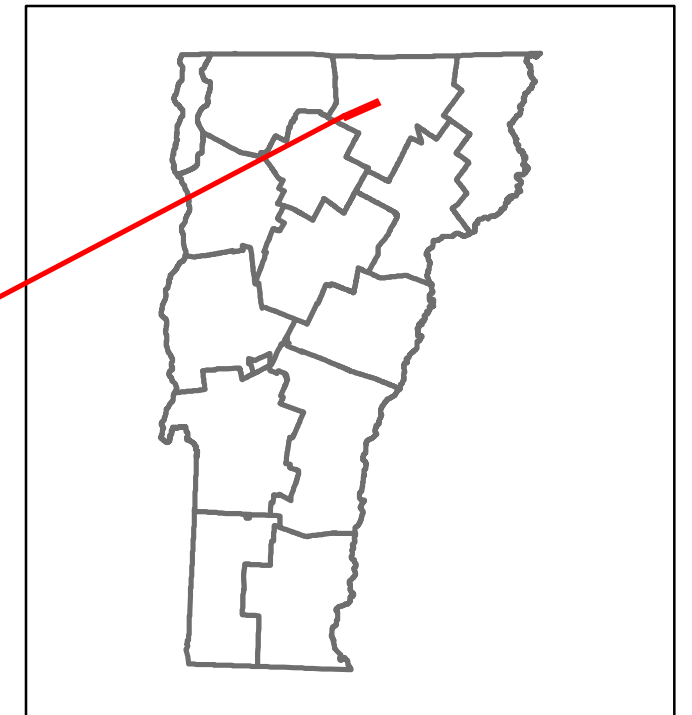


# Route Log and Progress Chart

**DRAFT**

Please Note: Errors and Omissions May Exist.  
Contact the VTrans Mapping Section with questions or concerns.

DISTRICT	TOWN	ROUTE
9	LOWELL	VT-58



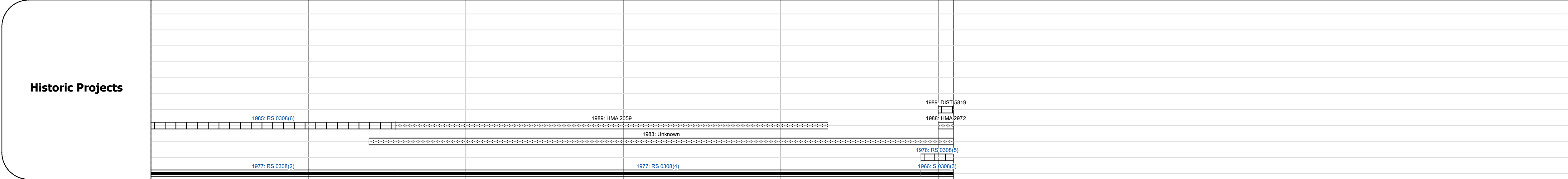
Travel Lane	Roadway	Lane Count	Base	Subbase
28	27	28	27	28

Curves
7, 2, 8, 2.5, 4, 3, 2, 3, 4.5, 4

Grades
+8.4, +7.4, +3.5, +4.7, +3.7, -4.8, +5.3, +6.5, +4.9

Guardrails
1, 1

Rumblestrips



Maintenance Garage
District 9 - DMF Maintenance Westfield Garage, District 9 - DMF Maintenance Irasburg Garage

Speed Zone

Functional Class
5

National Highway System

Limited Access Highway

Customer Service Level
Local Connector

Traffic Counters

Year	ADT
2022	2804
2021	1602
2020	2455
2019	1669
2018	1400

Year	Crash Locations
2022	1
2021	0
2020	0
2019	0

## STRUCTURE DESCRIPTIONS

**Bridge 1:**  
Culvert - 1976  
Structure No. 300308000110131  
Length: 10'  
Under Clearance: 7.0'  
Weight Limit: 0  
Facility Carried: VT58  
Structure Type: RC BOX  
Features Intersected: LECLAIR BROOK  
Inspection Date: 12/2022  
Maintenance: State

**Bridge 2:**  
Culvert - 1977  
Structure No. 300308000210131  
Length: 20'  
Under Clearance: 6.0'  
Weight Limit: 0  
Facility Carried: VT58  
Structure Type: RC BOX  
Features Intersected: SPRING BROOK  
Inspection Date: 12/2022  
Maintenance: State

<b>Historic Projects</b> <ul style="list-style-type: none"> <li>Unknown</li> <li>Retreatment</li> <li>Resurface</li> <li>Bituminous Mix</li> <li>Skippy Mix</li> <li>Bituminous Seal</li> </ul>	<b>Functional Class</b> <ul style="list-style-type: none"> <li>1 - Interstate System</li> <li>2 - Other</li> <li>3 - Principal Arterial</li> <li>4 - Minor Arterial</li> <li>5 - Major Collector</li> <li>6 - Minor Collector</li> </ul>	<b>Curves</b> <ul style="list-style-type: none"> <li>Left</li> <li>Right</li> </ul>	<b>Grades</b> <ul style="list-style-type: none"> <li>grade up</li> <li>grade down</li> </ul>	<b>Traffic Counters</b> <ul style="list-style-type: none"> <li>Continuous (CTC)</li> <li>Weight-In-Motion (WIM)</li> <li>Short-Term, Scheduled</li> <li>Short-Term, Unscheduled</li> </ul>	<b>Crash Locations</b> <ul style="list-style-type: none"> <li>Fatal</li> <li>Injury</li> <li>Property Damage Only</li> <li>Unknown Crash Type</li> </ul>	<b>Mileage by Functional Class By Sheet</b> 0308 5 - Major Collector 5.096	<b>Mileage by Town By Sheet</b> LOWELL - V058-1013 5.096 of 5.096	<b>DISTRICT</b> 9	<b>TOWN</b> LOWELL	<b>Date:</b> 09/22/23	<b>ROUTE</b> VT-58 ETE mileage: 0.0 to 5.096
--	---	--	---	---	---	---	--	----------------------	-----------------------	-----------------------	--