
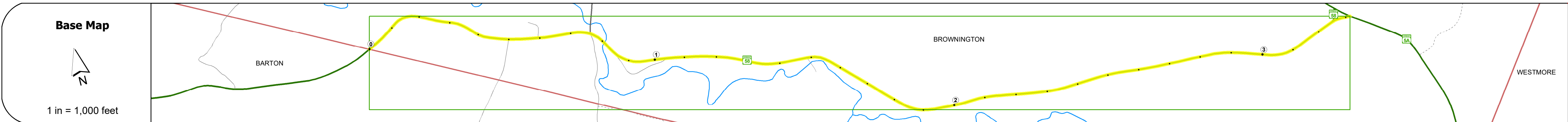
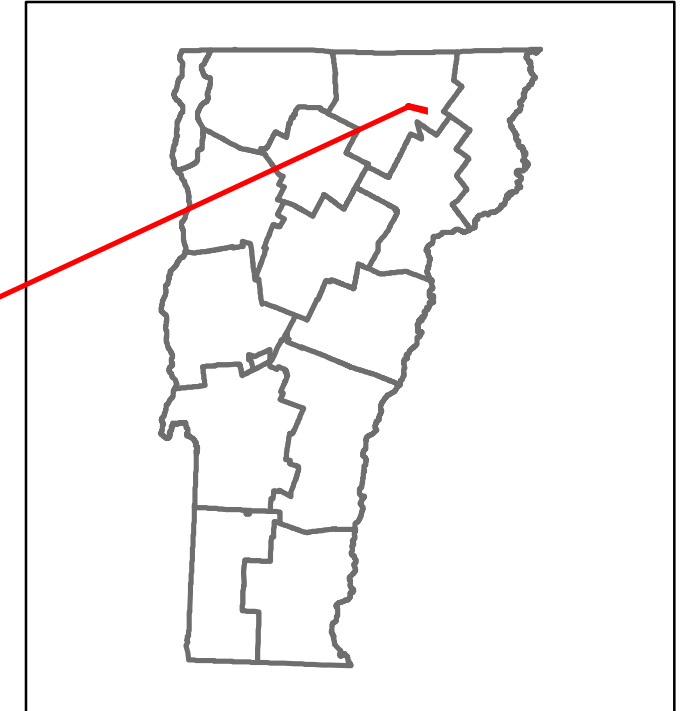

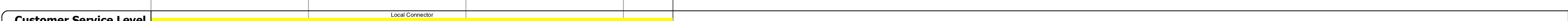












DISTRICT	TOWN	ROUTE
9	BROWNINGTON	VT-58



STRUCTURE DESCRIPTIONS

Bridge 13:
Slab - 1929
Structure No. 200310001310032
Length: 84'
Height: 100.0'
Width: 34.0'
Weight Limit: 0
Facility Carried: VT 58 ML
Structure Type: 3 SP CONC CONC SLAB
Features Intersected: WILLOUGHBY RIVER
Surface: Bituminous
Inspection Date: 7/2021
Maintenance/Ownership: State



Year	2022	2021	2020	2019	2018
2022	1559				
2021	1220	1295			
2020	1207	832	734		
2019	1425	867			
2018	1200	870			



Historic Projects Unknown, Retreatment, Resurface, Bituminous Mix, Skippy Mix, Bituminous Seal Surface Treated Gravel, Plant Mix, Reclaimed Base and Bituminous Concrete, Concrete, Gravel	Functional Class 1 - Interstate System, 2 - Other Freeways and Expressways, 3 - Principal Arterial, 4 - Minor Arterial, 5 - Major Collector, 6 - Minor Collector	Curves Left (convex), Right (concave) Grades (down) grade up, (up) grade down Road Widths (ft)	Traffic Counters Continuous (CTC), Weigh-In-Motion (WIM), Short-Term, Scheduled, Short-Term, Unscheduled Crash Locations Fatal, Injury, Property Damage Only, Unknown Crash Type High Crash Locations (HCL's) Sections (& Intersections) HCL No. 1-100 (1-10), 101-200 (11-20), 201-300 (21-30), 301-400 (31-40), 401-800 (41-113)	Mileage by Functional Class By Sheet 0310 5 - Major Collector 3.315 Page Total Mileage: 3.315 mi	Mileage by Town By Sheet BROWNINGTON - V058-1003 3.315 of 3.315 Page Total Mileage: 3.315 mi	DISTRICT 9	TOWN BROWNINGTON	Date: 09/22/23 1 of 1 TWN mileage: 0.0 to 3.315	ROUTE VT-58 ETE mileage: 15.333 to 18.648
---	--	--	---	---	---	----------------------	----------------------------	---	--